

Minutes of the 426th Meeting of SEIAA dated. 02.05.2017

The 426th meeting of the State Level Environment Impact Assessment Authority was convened on 02.05.2017 at the Authority's Office in Environmental Planning and Co-Ordination Organization (EPCO), Paryavaran Parisar, Bhopal. The meeting was chaired by Shri Waseem Akhtar, Chairman, SEIAA. The following members attended the meeting:-

- | | |
|----------------------|------------------|
| 1. Shri H.S. Verma | Member |
| 2. Shri Anupam Rajan | Member Secretary |


A. Following mining cases received from SEAC have been considered:-

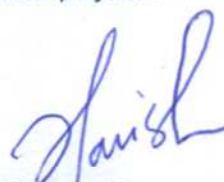
S.No.	Case No.	Category	No. & date of latest SEAC- II
1.	2628/2015	1(a) B2	71 st SEAC-II meeting dated 10-04-17
2.	4219/2015	1(a) B2	71 st SEAC-II meeting dated 10-04-17
3.	4370/2015	1(a) B2	71 st SEAC-II meeting dated 10-04-17
4.	5173/2016	1(a) B2	71 st SEAC-II meeting dated 10-04-17
5.	1679/2013	1(a)	71 st SEAC-II meeting dated 10-04-17
6.	2744/2015	1(a) B2	71 st SEAC-II meeting dated 10-04-17
7.	5239/2016	1(a)	72 nd SEAC-II meeting dated 11-04-17
8.	1751/2014	1(a)	72 nd SEAC-II meeting dated 11-04-17
9.	4111/2015	1(a)	72 nd SEAC-II meeting dated 11-04-17
10.	5532/2017	1(a) B2	72 nd SEAC-II meeting dated 11-04-17
11.	5223/2016	1(a) B2	72 nd SEAC-II meeting dated 11-04-17
12.	5314/2016	1(a) B2	72 nd SEAC-II meeting dated 11-04-17
13.	4094/2015	1(a) B2	72 nd SEAC-II meeting dated 11-04-17
14.	5222/2016	1(a) B2	72 nd SEAC-II meeting dated 11-04-17
15.	2702/2015	1(a)	73 rd SEAC-II meeting dated 12-04-17
16.	5529/2017	1(a) B2	73 rd SEAC-II meeting dated 12-04-17
17.	5465/2016	1(a) B2	73 rd SEAC-II meeting dated 12-04-17
18.	5538/2017	1(a) B2	73 rd SEAC-II meeting dated 12-04-17
19.	5539/2017	1(a) B2	73 rd SEAC-II meeting dated 12-04-17

- Case No. – 2628/2015** Prior Environment Clearance for Harraiya River Sand Quarry Lease Area - 7.00 ha, Capacity -1,99,500 cum/year. at Khasra no.- 320, 432, village- Harraiya, Teh.-Singrauli, Distt.- Singrauli (M.P.) by Shri Pradeep Kumar Mittal, Director, M/s Balaji Marble and Tiles Pvt. Ltd., 11-12, Dunne Market, Jabalpur Road, Bargawan, Distt.-Katni.

The case was recommended in 71st SEAC-II meeting dated 10-04-17 and it was recorded that :-

".....The Dy. Director, Regional Office, Geology and Mining, Rewa and PP vide letter no. 1463 dated 16/09/2016 and 89 dated 03/02/2017 were reminded to submit the above information for further consideration of the project but till date no information is submitted by them. The above case was placed before the committee as desired information is not submitted since long. The committee observed that since desired information is not submitted nor any one has requested for providing additional time to submit desired information and thus decided that this case may be recommended for delisting to SEIAA as per MoEF&CC OM No. F-11013/5/2009-IA-II (Part) dated 30/10/2012 for not submitting the desired information or SEIAA may also write a letter to Dy. Director, Regional Office, Geology and Mining, Rewa for providing desired information for further consideration of the project...


 (Anupam Rajan)
 Member Secretary


 (H.S. Verma)
 Member


 (Waseem Akhtar)
 Chairman

Minutes of the 426th Meeting of SEIAA dated. 02.05.2017

As per the above observation, it has been decided to delist the case on the condition that if PP intends to present the case in SEIAA, it will then be relisted for appraisal. Copy to PP and all concerned.

2. **Case No.4219/2015** Prior Environmental Clearance for Sand Quarry in an area of 20.00 ha. (3,90,000 cum/year) at Khasra no.- 591/1228, Village-Govarde, Tehsil-Manpur, District-Umaria (MP) by Shri Kailash Chandra Gupta, M/s Shiva Corporation India Pvt. Ltd., 312, Ganpati Plaza, MIG Road, Jaipur (Raj.)-472001.

The case was recommended in 71st SEAC-II meeting dated 10-04-17 and it was recorded that :-

".....SEIAA vide letter no. 5356/SEIAA/17 dated 27/02/2017 has forwarded the representation submitted by PP which was placed before the committee. Committee on perusal of the case file and representation submitted by the PP observed that the production capacity has been reduced from 6.00 lacks cum/year to 3.90 lacks cum/year and observed that the above decision was taken in the 17th SEAC II meeting dated 06/04/2016 wherein the committee has justified the reason for deduction in sand volume. Thus committee after deliberations decided that since the mid stream mining is not allowed, the committee stands by the recommendations made in the 17th SEAC II meeting dated 06/04/2016.

As per the above observation of SEAC, no change/modification in the production capacity is now required, since EC in this particular case has already been issued for 3,90,000 cum/year. Copy to PP.


3. **Case No.4370/2015** Prior Environmental Clearance for approval of Sand Quarry in an area of 24.747 ha. (1,73,223 cum/year) at Khasra no - 870, 973, 1011/1, 1012, Village-Bhesnari, Tehsil-Dabra, District-Gwalior (MP) by Shri Kailash Chandra Gupta, M/s Shiva Corporation India Pvt. Ltd., 312, Ganpati Plaza, MIG Road, District-Jaipur (Raj.)


The case was recommended in 71st SEAC-II meeting dated 10-04-17 and it was recorded that :-

".....The Collector, Gwalior vide letter no. 1498 dated 13/10/2016 and PP vide letter no. 1500 dated 13/10/2016 were requested to submit the above information for further consideration of the project but till date no information is submitted by them. The above case was placed before the committee as desired information is not submitted since long. The committee observed that PP has submitted the desired information which was forwarded by the SEIAA vide letter no. 5204/SEIAA/2017 dated 04/02/2017 but comments from the concern collector for submergence of lease area in back water of river/dam considering the opinion of concerned dam authority are still awaited. Since desired information is not submitted nor has requested for providing additional time to submit desired information committee decided that case may be sent to SEIAA for onward necessary action and requesting SEIAA to write a letter to The District Collector, Gwalior for providing desired information for further consideration of the project.

As per the above observation of SEAC, reminder to the Collector, Gwalior be sent with a copy to the Mr. Kori, Chief Engineer, WRD, Gwalior. Copy to PP.

4. **Case No. -5173/2016** Prior Environmental Clearance for Sand Mine in an area of 6.355 ha. (3,040 cum/year) at Khasra No.-01, Village-Kelaras, Tehsil-Shadora, District-Ashok Nagar (MP) by Shri Raman Singh Yadav S/o Shri Mohan Singh Yadav, Lessee, Vidisha Road, Lambardar Gali, 8/345, District-Ashok Nagar (MP)-402408.


(Anupam Rajan)
Member Secretary


(H.S. Verma)
Member


(Waseem Akhtar)
Chairman

Minutes of the 426th Meeting of SEIAA dated. 02.05.2017

The case was recommended in 71st SEAC-II meeting dated 10-04-17 and it was recorded that :-

".....PP vide letter no. 1196 dated 18/07/2016 and 85 dated 03/02/2017 was reminded to submit the above information for further consideration of the project but till date no information is submitted by PP. The above case was placed before the committee as PP has not submitted the desired information since long. The committee observed that since PP has neither submitted the desired information nor has requested for providing additional time to submit desired information and thus decided that this case may be recommended for delisting to SEIAA as per MoEF&CC OM No. F-11013/5/2009-IA-II (Part) dated 30/10/2012 as PP has not submitted the desired information and pending since long.

As per the above observation, it has been decided to delist the case on the condition that if PP intends to present the case in SEIAA, it will then be relisted for appraisal. Copy to PP and all concerned.

5. **Case No.-1679/2013** Prior Environment Clearance for Limestone and Dolomite mine in an area of 4.450 ha. for production capacity of 40,000 TPA at Khasra no.-36, 46, 47, 48, 49, 50, 30 & 32, at Village - Bhanwartal, Tehsil-Bichhiya, Distt Mandla (M.P.)M/s Tall Minerals, 7/26, Tilak Ward, Civil Lines, District-Mandla (MP).

The case was recommended in 71st SEAC-II meeting dated 10-04-17 and it was recorded that :-


".....SEIAA vide letter no. 3904/SEIAA/16 dated 06/10/2016 has sent back the file to SEAC for clarification stating that this is a case of major minerals where limestone reserves are also available which was placed before the committee. Committee on perusal of the case file observed as per the approved mine plan (which is now expired) only dolomite is available as per the reserve and mine plan is also approved for the dolomite hence it's not a case of major mineral as per the approved mine plan. However, so far PP has not submitted the approved mine plan as discussed in the 36th SEAC II meeting dated 04/07/2016. The committee observed that since PP has neither submitted the desired information nor has requested for providing additional time to submit desired information and thus decided that this case may be recommended for delisting to SEIAA as per MoEF&CC OM No. F-11013/5/2009-IA-II (Part) dated 30/10/2012 as PP has not submitted the desired information and pending since long.


As per the above observation, it has been decided to delist the case on the condition that if PP intends to present the case in SEIAA, it will then be relisted for appraisal. Copy to PP and all concerned.

6. **Case No. – 2744/2015** Prior Environmental Clearance for Sand Quarry (opencast manual method) in an area of 7.50 ha. for production capacity of 1,32,000 cum/year, at Khasra No. 01 at Village-Sunhara, Tehsil-Ajaygarh, District-Panna (MP) by Shri Raghvendra Singh S/o Shri Meghraj Singh, C-28, Hanuman Nagar, Khetpura, Jaipur (RJ)-302012.

The case was recommended in 71st SEAC-II meeting dated 10-04-17 and it was recorded that :-

".....SEIAA vide letter no. 5587/SEIAA/17 dated 10/03/2017 has sent back the file to SEAC stating that from the Google map of Nov., 2016 80% of the lease area appears to be submerged under water and sent back the file for clarification on availability of sand in 7.5 ha area (2,20,000 cum/year) which was placed before the committee. Committee on perusal of case file observed that this case was recommended by the committee in its 251st meeting dated 16/12/2015 wherein it is not clear from the minutes that during appraisal of the project committee taken the cognizance of Google image or not. However, Asstt. Mining Officer vide letter no.


(Anupam Rajan)
Member Secretary


(H.S. Verma)
Member


(Waseem Akhtar)
Chairman


Minutes of the 426th Meeting of SEIAA dated. 02.05.2017

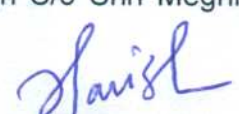
649/11/m/3/6/2017 dated 06/04/2017 (referring the minutes of 412th SEIAA meeting dated 02/03/2017) has submitted physical verification report of mining inspector for the above lease stating that October onwards the water level reduces and since then evacuation of sand can be achieved. Asstt. Mining Officer has also attached the photographs duly signed by the mining inspector of the lease showing the availability of sand on lease. Committee also perused the physical verification report of mining inspector wherein mining inspector has submitted that from October onwards water starts receding from the lease thus it can not be concluded that from October, 100 % lease is available for mining. Mining Inspector has also submitted that since last 05 months lease is not submerged in water. Considering the observation of SEIAA (as per the minutes of 412th SEIAA meeting dated 02/03/2017) and physical verification report submitted by Asstt. Mining Officer (vide letter no. 649/11/m/3/6/2017 dated 06/04/2017) evacuation of 2,20,000 cum/year sand is not feasible as entire lease area is considered for sand evacuation i.e. 75,000 sq. meter with 03 meter depth. Committee further observed that PP has proposed 03 meters depth without leaving any area for slope/incline/bench formation for manual working of sand so that labour can go down in the 03 meter deep pit for sand evacuation and the same is not reflected from the maps attached with the mine plan. Considering above issues i.e. submergence of lease in water as per the observation of SEIAA (based on the Google image of November, 2016), physical verification report submitted by the Asstt. Mining Officer and Mining Inspector and proposed working in 03 meter deep without leaving any area for slope/incline/bench committee decided to reduce the quantity by 40% and also recommend to amend the recommendation made in the 251st meeting dated 16/12/2015 and 66th SEAC II meeting dated 06/02/2017 as follows:

Based on the above recommendation, it was decided to grant Prior Environmental Clearance subject to the following specific conditions in addition to the conditions imposed by SEAC-II :-

- (i). The production capacity shall be limited to the quantity (132000 cum/year).
- (ii). Before commencing the mining activity, site demarcation should be done leaving 250 m. from the forest boundary (as per the DFO, Panna certificate) as a "no mining zone". The demarcation should be done by the Revenue Officials in the presence of Forest Department and Mining Officer, Panna.
- (iii). No in-stream mining shall be allowed.
- (iv). The depth of the pit shall be as per Approved Mining Plan.
- (v). The final decision of Hon'ble NGT (CZ) Bhopal and Hon'ble NGT Principal Bench, New Delhi in OA No. 49/2015 (Amarkant Mishra Vs State of MP & others), shall be obligatory on the part of PP.
- (vi). No transportation shall be permitted within the forest area.
- (vii). Transportation route should be decided in consultation with the Forest Department and local Gram Panchayat. DFO, Panna should ensure that the transportation route should not pass through Panna Tiger Reserve area.
- (viii). The entire lease area should be properly fenced and boundary stones marked at the site.
- (ix). PP will ensure three row plantation towards the village settlement side in the entire length of suitable species three year old to conserve and retain the banks.

Hence, Prior Environmental Clearance is granted for Sand Quarry (opencast manual method) in an area of 7.50 ha. for production capacity of 1,32,000 cum/year, at Khasra No. 01 at Village-Sunhara, Tehsil-Ajaygarh, District-Panna (MP) **for the lease period to Shri Raghvendra Singh S/o Shri Meghraj Singh, C-28, Hanuman Nagar, Khetpura, Jaipur (RJ)-302012.**


(Anupam Rajan)
Member Secretary


(H.S. Verma)
Member


(Waseem Akhtar)
Chairman

7. **Case No.5239/15** Prior Environmental Clearance for Limestone & Dolomite Mine in an area of 38.84 ha. (Production capacity Limestone -1,11,275 TPA ha. & Production Capacity Dolomite - 1,11,530 TPA and lime stone 1,11,275 TPA) at Khasra no.-161/1, 161/2, 170, 174, 175/1, 175/2, 146, 147, 150, 148, 152, 153, 155, 156, 157, 158, 159, 160, 162, 163, 165, 164, 168, 171, 181, 149, 167, 169, 180, 172, Village-Pondi, Tehsil - Dheemarkheda, Dist. Katni (MP) by Shri Shyam Lal Kol S/o Phuphla Kol, Katni, MP – 483501.

The case was recommended in 72nd SEAC-II meeting dated 11-04-17 PP may be invited for presentation on 15.05.2017 at 11:30 in EPCO office.

8. **Case No. 1751/2014** Prior Environmental Clearance for Manganese Ore Mine in an area of 8.776 ha for expansion in production capacity from 2100 TPA to 9064 TPA at Khasra no.-171, Village-Gowari Wadona, Tehsil-Sausar, District-Chhindwara (MP) by M/s Chhindwara Mines Pvt. Ltd., Through Director Shri Annu Kohli, R/o L-1/9, Hauz Khas Enclave, New Delhi- 110016.

The case was recommended in 72nd SEAC-II meeting dated 11-04-17 PP may be invited for presentation on 16.05.2017 at 11:30 in EPCO office.

9. **Case No. 4111/2015** Prior Environmental Clearance for Dolomite Mine in an area of 3.084 ha. (29,835 TPA) at Khasra no.-105, Village-Malegaon, Tehsil-Sausar, District-Chhindwara by M/s Vasudha Minerals & Chemicals, Pooja Residency, D.G. 4, Opposite Vishal Sabhagrah, Koradi Road, Mankapur, Nagpura (Maharashtra)-440030. (MP)

The case was discussed in 72nd SEAC-II meeting dated 11-04-17 ToR recommended by SEAC is hereby approved.

10. **Case No. 5532/2017** Prior Environmental Clearance for Sand Mine (opencast manual method) in an area of 6.740 ha. for production capacity of 500 cum /year at Khasra no. 01 at Village- Lalpurajhala, Tehsil - Rajgarh, Dist. Rajgarh (MP) by Shri Bharat Singh, Village Sustani, Tehsil - Rajgarh, District. Rajgarh, MP.


The case was recommended in 72nd SEAC-II meeting dated 11-04-17 and it was recorded that :-


".....The case was presented by the PP and their consultant wherein during presentation it was observed as per the Google image of Jan 2017 based on the co-ordinates provided by the PP that there is a Stop dam towards western side of the lease boundary. Hence 100 mts area is to be left from the western side. During presentation PP submitted that sufficient quantity of sand is available on the lease area and since the sanctioned volume is only 500 cum/year same can be easily evacuated after leaving 100 meters from the dam side. The other submissions made by PP were found satisfactory and acceptable and thus the committee decided to recommend the case for grant of prior EC subject to the following special conditions in addition to the standard conditions at annexure 'B':

Based on the above recommendation, it was decided to grant Prior Environmental Clearance subject to the following specific conditions in addition to the conditions imposed by SEAC-II :-

- (i). The production capacity shall be limited to the quantity (500 cum/year).


(Anupam Rajan)
Member Secretary


(H.S. Verma)
Member


(Waseem Akhtar)
Chairman


- (ii). Before commencing the mining activity, site demarcation should be done leaving 200 m. from the existing stop dam as a "no mining zone". The demarcation should be done by the Revenue Officials in the presence of Works Department and Mining Officer, Rajgarh.
- (iii). No in-stream mining shall be allowed.
- (iv). The depth of the pit shall be as per Approved Mining Plan.
- (v). The final decision of Hon'ble NGT (CZ) Bhopal and Hon'ble NGT Principal Bench, New Delhi in OA No. 49/2015 (Amarkant Mishra Vs State of MP & others), shall be obligatory on the part of PP.
- (vi). No transportation shall be permitted within the forest area.
- (vii). Transportation route should be decided in consultation with the local Gram Panchayat.
- (viii). The entire lease area should be properly fenced and boundary stones marked at the site.
- (ix). PP will ensure three row plantation towards the village settlement side in the entire length of suitable species three year old to conserve and retain the banks.


Hence, Prior Environmental Clearance is granted for Sand Mine (opencast manual method) in an area of 6.740 ha. for production capacity of 500 cum /year at Khasra no. 01 at Village- Lalpurajhala, Tehsil - Rajgarh, Dist. Rajgarh (MP) **for the lease period to Shri Bharat Singh, Village Sustani, Tehsil - Rajgarh, District. Rajgarh, MP.**

11. **Case No.5223/2016** Prior Environmental Clearance for Sand Mine (opencast manual method) in an area of 19.00 ha. for production capacity of 57,000 cum/year at Khasra no.-534, at Village-Nivsai-B, Tehsil - Raun, Dist.Bhind by M/s Vedansh Minerals Pvt Ltd, Sub Leese, M/s M.P. State Mining Corporation Ltd, 47 -Saraswati Nagar, District Gwalior, M.P.

The case was recommended in 72nd SEAC-II meeting dated 11-04-17 and it was recorded that :-

".....The case was presented by the PP and their consultant wherein PP informed committee that during presentation in the 62nd SEAC II meeting dated 23/12/2016, both the cases were presented one by one where in the presentation they have shown the combined details of leases but during the initial submission of the documents, the maps enclosed in the Mining Plan were not correct. The maps which were enclosed were of sand mine "Nivsai C" Khasra.No.-534, Area-19.00 ha, Distt-Bhind, Case No.-5222/2016 and happened as the area, Khasra No., Village, Tehsil and Distt. of both the mines are same and the same mistake was repeated in the EMP. But during presentation, actual co-ordinates and details of leases were presented by them. Duo to above mistake the co-ordinates of the mines registered with case no. 5222/2016 and 5223/2016 were found the same by the SEIAA as recorded in their meeting dated 15/02/2017. PP further submitted that since they have submitted the correct documents (mine plan and revised EMP) for case no 5223/2016, both the cases (Case no.5223/2016 and 5222/2016) may be considered for the EC as recommended in the 62nd SEAC II meeting dated 23/12/2016. The committee after deliberations decided that since PP has accepted the facts and submitted the corrected copy of mine plan and revised EMP for case no. 5223/2016, both the cases (Case no.5223/2016 and 5222/2016) with above clarification may be sent to SEIAA for grant of EC in line with the recommendations made in the 62nd SEAC II meeting dated 23/12/2016


(Anupam Rajan)
Member Secretary


(H.S.Verma)
Member


(Waseem Akhtar)
Chairman

Minutes of the 426th Meeting of SEIAA dated. 02.05.2017

Based on the above recommendation, it was decided to grant Prior Environmental Clearance subject to the following specific conditions in addition to the conditions imposed by SEAC-II :-

- (i). This EC will be subject to the Hon'ble NGT, Principal Bench, New Delhi final orders in OA No. 404/2016.
- (ii). The production capacity shall be limited to the quantity (57000 cum/year).
- (iii). Before commencing the mining activity, site demarcation should be done leaving stipulated buffer zone between two mines as per mining rules.
- (iv). The depth of the pit shall be as per Approved Mining Plan.
- (v). The final decision of Hon'ble NGT (CZ) Bhopal and Hon'ble NGT Principal Bench, New Delhi in OA No. 49/2015 (Amarkant Mishra Vs State of MP & others), shall be obligatory on the part of PP.
- (vi). No mining is permitted on the banks of the river on both sides. Mining Officer should ensure mining in only exposed area and no in-stream mining shall be allowed.
- (vii). No transportation shall be permitted within the forest area.
- (viii). Transportation route should be decided in consultation with the local Gram Panchayat.
- (ix). The entire lease area should be properly fenced and boundary stones marked at the site.
- (x). PP will ensure three row plantation towards the village settlement side in the entire length of suitable species three year old to conserve and retain the banks.

Hence, Prior Environmental Clearance is granted for Sand Mine (opencast manual method) in an area of 19.00 ha. for production capacity of 57,000 cum/year at Khasra no.-534, at Village-Nivsai-B, Tehsil - Raun, District Bhind **for the lease period to** M/s Vedansh Minerals Pvt Ltd, Sub Leese, M/s M.P. State Mining Corporation Ltd, 47 -Saraswati Nagar, District Gwalior, M.P.


12. **Case No.-5314/2016** Prior Environmental Clearance for Sand deposit in an area of 10.0 ha. (15000 cubic meter per year) at Khasra no.-76, Village-Ragunathpura , Tehsil - Makhsudangargh, Dist. Guna (MP) by Shri Narayan Singh Sondhya, Salariyakheda, Tehsil Biora, District Rajgarh.

The case was recommended in 72nd SEAC-II meeting dated 11-04-17 and it was recorded that :-

".....Today the case was again placed for presentation as PP vide letter dated 24/03/2017 which was forwarded by SEIAA vide letter no. 5701/SEIAA/17 dated 28/03/2017 has submitted the Mining Officer letter No. 2034 dated 14/03/2017 wherein the Mining Officer has informed that the lease area of 10.00 ha is under the submergence of water which is also supported by the photographs of the lease area. The committee after deliberations decided that since the entire lease area is submerged in water as per the report of the Mining Officer, District Guna, the case is not recommended for grant of EC.

As per the above observation, it has been decided to close the case on the grounds mentioned above in the SEAC recommendation. Copy to PP and all concerned.


(Anupam Rajan)
Member Secretary


(H.S. Verma)
Member


(Waseem Akhtar)
Chairman

13. **Case No. 4094/2015** Prior Environmental Clearance for Stone Quarry in an area of 4.00 ha. (Stone-66,229 & Murrum-14,677 cum/year) at Khasra no.-131/1/1/2, Village-Rangwasa, Tehsil-Depalpur, District-Indore (MP) by Shri Som Prakash, Director, M/s Som Projects Pvt. Ltd., D-09, HIG Colony, Indore (MP)-452008.

The case was recommended in 72nd SEAC-II meeting dated 11-04-17 and it was recorded that :-

".....The case was scheduled again for presentation wherein it is recorded that Neither the Project Proponent (PP) nor his representative was present to explain the query which might be raised or to make any commitment which may be desired by the committee during the deliberation. Earlier PP was also absent in the 69th SEAC II meeting, dated-07/03/2017 & 67th SEAC-II meeting dated-07/02/2017. Committee decided that since sufficient opportunities have been given to the PP for appraisal and consideration of the project wherein PP remain absent, the case shall be returned to SEIAA assuming that PP is not interested to continue with the project.

As per the above observation, it has been decided to delist the case on the condition that if PP intends to present the case in SEIAA, it will then be relisted for appraisal. Copy to PP and all concerned.


14. **Case No.5222/2016** Prior Environmental Clearance for Sand Mine (opencast manual method) in an area of 19.00 ha. for production capacity of 57,000 cum/year at Khasra no .-534, at Village-Nivsai-C, Tehsil - Raun, Dist.Bhind (MP) by M/s Vedansh Minerals Pvt Ltd, Sub Leese, M/s M.P. State Mining Corporation Ltd, 47 - Saraswati Nagar, District Gwalior, M.P.


The case was recommended in 72nd SEAC-II meeting dated 11-04-17 and it was recorded that :-

".....The case was presented by the PP and their consultant wherein PP informed committee that during presentation in the 62nd SEAC II meeting dated 23/12/2016, both the cases (5222/16 and 5223/16) were presented one by one where in the presentation they have shown the combined details of leases but during the initial submission of the documents, the maps enclosed in the Mining Plan were not correct. The maps which were enclosed were of sand mine "Nivsai C" Khasra.No.-534, Area-19.00 ha, Distt-Bhind, Case No.-5222/2016 and happened as the area, Khasra No., Village, Tehsil and Distt. of both the mines are same and the same mistake was repeated in the EMP. But during presentation, actual co-ordinates and details of leases were presented by them. Duo to above mistake the co-ordinates of the mines registered with case no. 5222/2016 and 5223/2016 were found the same by the SEIAA as recorded in their meeting dated 15/02/2017. PP further submitted that since they have submitted the correct documents (mine plan and revised EMP) for case no 5223/2016, both the cases (Case no.5223/2016 and 5222/2016) may be considered for the EC as recommended in the 62nd SEAC II meeting dated 23/12/2016. The committee after deliberations decided that since PP has accepted the facts and submitted the corrected copy of mine plan and revised EMP for case no. 5223/2016, both the cases (Case no.5223/2016 and 5222/2016) with above clarification may be sent to SEIAA for grant of EC in line with the recommendations made in the 62nd SEAC II meeting dated 23/12/2016

Based on the above recommendation, it was decided to grant Prior Environmental Clearance subject to the following specific conditions in addition to the conditions imposed by SEAC-II :-

- (i). This EC will be subject to the Hon'ble NGT, Principal Bench, New Delhi final orders in OA No. 404/2016.
- (ii). The production capacity shall be limited to the quantity (57000 cum/year).


(Anupam Rajan)
Member Secretary


(H.S. Verma)
Member


(Waseem Akhtar)
Chairman

- (iii). Before commencing the mining activity, site demarcation should be done leaving stipulated buffer zone between two mines as per mining rules.
- (iv). The depth of the pit shall be as per Approved Mining Plan.
- (v). The final decision of Hon'ble NGT (CZ) Bhopal and Hon'ble NGT Principal Bench, New Delhi in OA No. 49/2015 (Amarkant Mishra Vs State of MP & others), shall be obligatory on the part of PP.
- (vi). No mining is permitted on the banks of the river on both sides. Mining Officer should ensure mining in only exposed area and no in-stream mining shall be allowed.
- (vii). No transportation shall be permitted within the forest area.
- (viii). Transportation route should be decided in consultation with the local Gram Panchayat.
- (ix). The entire lease area should be properly fenced and boundary stones marked at the site.
- (x). PP will ensure three row plantation towards the village settlement side in the entire length of suitable species three year old to conserve and retain the banks.

Hence, Prior Environmental Clearance is granted for Sand Mine (opencast manual method) in an area of 19.00 ha. for production capacity of 57,000 cum/year at Khasra no. -534, at Village-Nivsai-C, Tehsil - Raun, Dist.Bhind (MP) **for the lease period to M/s Vedansh Minerals Pvt Ltd, Sub Leese, M/s M.P. State Mining Corporation Ltd, 47 -Saraswati Nagar, District Gwalior, M.P.**

15. **Case No. 2702/2015** Prior Environmental Clearance for JamuwaniKalan Limestone, Bauxite & Clay Deposit Mine Lease Area-24.85 ha Proposed Capacity: Lime Stone - 224193 TPA, Bauxite - 7953 TPA, Clay- 27356 TPA Total (Avg) Production - 1,41,253 TPA, at Khasra No. 728, 729, 737, 738, 739, 798, 799, 800, 801, 802, 803, 804, 805, 806, 807, 817, 818, Vill.-JamuwaniKalan, Teh.- Vijayraghavgarh, District-Katni (M.P.) by Shri Alok Goenka (Prop.) Shri Sukhdev Pd. Shankar Goenka, Prop., M/s, Station Road, Katni, Distt. - Katni (M.P.)-483501.

The case was recommended in 73rd SEAC-II meeting dated 12-04-17 PP may be invited for presentation on 17.05.2017 at 11:30 in EPCO office.

16. **Case No. 5529/17** Prior Environmental Clearance for River Sand quarry in an area of 20.0 ha. (1,60,000 cum per annum) (Khasra no. 181 part) at Village Bhadaura Tehsil - Badwara, Dist. Katni (MP) by Shri Raghav Chandak, 203, G Blockm Sri Ganga Nagar, Rajasthan .

The case was discussed in 73rd SEAC-II meeting dated 12-04-17 ToR recommended by SEAC is hereby approved.

17. **Case No.-5465/2016** Prior Environmental Clearance for River Sand Deposit Quarry in an area of 5.450 ha. (7,200 cum per annum) (Khasra no. 106) at Village- Kodaroti, Tehsil - Betul, Dist. Betul (MP) by M/s A. D. Agro Foods Pvt Ltd, Shri Devendra Bhandari, H.No. 18, Sagar Matha Apartment, MG Road, Indore, MP - 460001.



(Anupam Rajan)
Member Secretary



(H.S. Verma)
Member



(Waseem Akhtar)
Chairman

The case was recommended in 73rd SEAC-II meeting dated 12-04-17 and it was recorded that :-

".....The case was presented by the PP and their consultant. During presentation it was discussed by the committee that as per the Google image of April, 2016 based co-ordinates provided by the PP no bridge could be seen however as per MO letter no.17 dated: 06/01/2017 a bridge is in existence for which PP submitted that it's a new bridge constructed for crossing the lease for the villagers of Gadha and Kodaroti. After deliberation committee decided that since MO has verified the facts and informed that 100 meters area has been left considering the bridge, case can be considered by withdrawing the recommendations made in the the 63rd SEAC-II meeting dated 24/12/2016. Since there is a bridge as reported by the MO vide letter no.17 dated: 06/01/2017, 200 meters area from the both sides of the bridge should be left as non-mining area as per the MoEF&CC sand mining guidelines as the quantity is only 7,200 cum/year and same can be evacuated from the remaining area. The EMS and other submissions made by the PP were found to be satisfactory and acceptable, hence committee decided to recommend the case for grant of prior EC subject to the following special conditions in addition to the standard conditions at annexure 'B':

After detail discussions it has been decided to get the clarification from Mining Officer, Betul regarding location of the existing road bridge which is bisecting the lease area. Copy to PP.


18. **Case No. – 5538/2017** Prior Environmental Clearance for Sand Mine (open cast manual method) in an area of 6.929ha. for production capacity of 4,000 cum /year at Khasra no. 233 at Village Khejra Atari, Tehsil - Shadora, Dist. Ashoknagar (MP) by M/s S.R.Manigro Company, Shri Ramveer Singh Sikarwar, D-1, Akarti Garden, Nehru Nagar, Bhopal, MP – 462003.

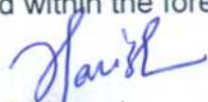
The case was recommended in 73rd SEAC-II meeting dated 12-04-17 and it was recorded that :-

".....The cases was presented today by the PP and their consultant and during presentation it was observed that as per the Google image of Feb 2016 based on the co-ordinates provided by the PP that lease area is dry, whereas according to the recent Google image of Dec-2016 lease area is submerged in water. PP during presentation submitted that the lease area is dry at present and shown the photographs of the site. Committee asked PP to submit these photographs for the official records. The EMS and other submissions made by the PP were found to be satisfactory and acceptable, hence committee decided to recommend the case for grant of prior EC subject to the following special conditions in addition to the standard conditions at annexure 'B':

Based on the above recommendation, it was decided to grant Prior Environmental Clearance subject to the following specific conditions in addition to the conditions imposed by SEAC-II :-

- (i). The production capacity shall be limited to the quantity (4000 cum/year).
- (ii). The depth of the pit shall be as per Approved Mining Plan.
- (iii). The final decision of Hon'ble NGT (CZ) Bhopal and Hon'ble NGT Principal Bench, New Delhi in OA No. 49/2015 (Amarkant Mishra Vs State of MP & others), shall be obligatory on the part of PP.
- (iv). No mining is permitted on the banks of the river on both sides. Mining Officer should ensure mining in only exposed area and no in-stream mining shall be allowed.
- (v). No transportation shall be permitted within the forest area.


(Anupam Rajan)
Member Secretary


(H.S. Verma)
Member


(Waseem Akhtar)
Chairman

- (vi). Transportation route should be decided in consultation with the local Gram Panchayat.
- (vii). The entire lease area should be properly fenced and boundary stones marked at the site.
- (viii). PP will ensure three row plantation towards the village settlement side in the entire length of suitable species three year old to conserve and retain the banks.

Hence, Prior Environmental Clearance is granted for Sand Mine (open cast manual method) in an area of 6.929ha. for production capacity of 4,000 cum /year at Khasra no. 233 at Village Khejra Atari, Tehsil - Shadora, Dist. Ashoknagar (MP) **for the lease period to M/s S.R.Manigro Company, Shri Ramveer Singh Sikarwar, D-1, Akрати Garden, Nehru Nagar, Bhopal, MP – 462003.**

19. **Case No. – 5539/2017** Prior Environmental Clearance for Sand Mine (open cast manual method) in an area of 6.584ha. for production capacity of 13,000 cum per /year at Khasra no. 354 at Village- Kothiya, Tehsil - Guna, Dist. Guna by M/s S.R.Manigro Company, Shri Ramveer Singh Sikarwar, Plot no. 11, first floor, Gomti Colony, Nehru Nagar, Bhopal (M.P) - 462003.


The case was recommended in 73rd SEAC-II meeting dated 12-04-17 and it was recorded that :-

".....The cases was presented today by the PP and their consultant and during presentation it was observed that as per the Google image of Feb 2016 and as per the co-ordinates provided by the PP that lease area is dry, whereas according to the recent Google image of Dec-2016 lease area is submerged in water. PP during presentation submitted that the lease area is dry at present and shown the photographs of the site. Committee asked PP to submit these photographs for the official records. The EMS and other submissions made by the PP were found to be satisfactory and acceptable, hence committee decided to recommend the case for grant of prior EC subject to the following special conditions in addition to the standard conditions at annexure 'B':

Based on the above recommendation, it was decided to grant Prior Environmental Clearance subject to the following specific conditions in addition to the conditions imposed by SEAC-II :-

- (i). The production capacity shall be limited to the quantity (13000 cum/year).
- (ii). The depth of the pit shall be as per Approved Mining Plan.
- (iii). The final decision of Hon'ble NGT (CZ) Bhopal and Hon'ble NGT Principal Bench, New Delhi in OA No. 49/2015 (Amkant Mishra Vs State of MP & others), shall be obligatory on the part of PP.
- (iv). No mining is permitted on the banks of the river on both sides. Mining Officer should ensure mining in only exposed area and no in-stream mining shall be allowed.
- (v). No transportation shall be permitted within the forest area.
- (vi). Transportation route should be decided in consultation with the local Gram Panchayat.
- (vii). The entire lease area should be properly fenced and boundary stones marked at the site.


(Anupam Rajan)
Member Secretary


(H.S.Verma)
Member


(Waseem Akhtar)
Chairman

Minutes of the 426th Meeting of SEIAA dated. 02.05.2017

- (viii). PP will ensure three row plantation towards the village settlement side in the entire length of suitable species three year old to conserve and retain the banks.

Hence, Prior Environmental Clearance is granted for Sand Mine (open cast manual method) in an area of 6.584ha. for production capacity of 13,000 cum per /year at Khasra no. 354 at Village- Kothiya, Tehsil - Guna, Dist. Guna **for the lease period to M/s S.R.Manigro Company, Shri Ramveer Singh Sikarwar, Plot no. 11, first floor, Gomti Colony, Nehru Nagar, Bhopal (M.P) - 462003.**

Meeting ended with a vote of thanks to the Chair.

(Anupam Rajan)
Member Secretary

(H.S. Verma)
Member

(Waseem Akhtar)
Chairman