

## Minutes of the 474<sup>th</sup> Meeting of SEIAA dated. 22.03.2018

The 474<sup>th</sup> meeting of the State Level Environment Impact Assessment Authority was convened on 22.03.2018 at the Authority's Office in Environmental Planning and Co-Ordination Organization (EPCO), Paryavaran Parisar, Bhopal. The meeting was chaired by Shri Rakesh K. Shrivastava, Chairman, SEIAA. Member Secretary, SEIAA was on leave hence we could not attend the meeting. The following member attended the meeting:-

1 Shri R.K. Sharma

Member

- A. Following other than mining cases, mining cases and additional queries have been considered:-

S.No.	Case No.	Category	No. & date of latest SEAC & SEIAA meeting
1.	484/2009	1(a)	472 <sup>th</sup> SEIAA meeting dtd 27.02.2018
2.	5643/2018	1(a)	407 <sup>th</sup> SEAC meeting dtd 23.02.2018
3.	5619/2018	1(a)	407 <sup>th</sup> SEAC meeting dtd 23.02.2018
4.	5539/2017	1(a)	EC Transfer to Panchayat
5.	2273/2015	1(a)	EC Transfer to Panchayat
6.	2713/2015	1(a)	EC cancelled
7.	3078/2015	1(a)	EC cancelled
8.	5606/2017	1(a)	-

1. **Case No. 484/2009**, Prior Environmental Clearance for **Ochre, White Clay and Laterite Mine** (Opencast manual Method) in an area of 46.761 ha. for production capacity of 1800 TPA at khasra Nos. 314/1K, 314/1Kh, 314/1G, 314/2, 314/3, 314/4, 314/5, 323, 324/337, 323/338, 323/339, 323/340, 323/341, 323/342, 323/343, 326, at Vill.-Dhari No.1 Teh.- Beohari, District-Shahdol (MP) by M/s Agrawal & Singh minerals, Prop. Shri Upendra Singh R/o Village – Budhwa P.O. Teh- Beohari C/o 48, Prabhat Vihar Colony, Satna (M.P.)


The case was discussed in 396<sup>rd</sup> SEIAA meeting dtd. 20.12.2016 and it was recorded that:-

*The case was delisted in 363<sup>rd</sup> SEIAA meeting dtd. 29.08.2016 as PP was absent for presentation of this case in SEAC. PP has now submitted a letter dated 16.12.2016 showing his inclination to present the case in SEAC. Therefore it has been decided to relist the case and send the file back to SEAC for appraisal. Copy to PP.*


The case was discussed in 66<sup>th</sup> SEAC-II meeting dtd. 06.02.2017 and it was recorded that:-

*..... Today, this case was again placed in agenda as SEIAA has forwarded this case file vide letter no-4909 dated-06/01/17 stating that " PP has submitted a letter dated-16/12/2016 showing his inclination to present the case in SEAC. Therefore it has been decided to relist the case and send the file back to SEAC for appraisal."*

*The case was presented by the PP wherein during discussion and scrutiny of the document it was observed by committee that DFO vide letter no. 7490 dated 16/12/2014 has issued a certificate stating that Tiger Reserve, Sidhi (a notified PA) is situated approx. 05 kms away from the project site and thus the case becomes category-A. PP during discussion submitted that the Tiger Reserve, Sidhi is approx. 6.5 Kms away from the site and requested to ask DFO with exact distance as in the submitted certificate approximate distance is mentioned by the DFO and also submitted a written request. Considering the request of PP, committee decided to obtain Revised DFO certificate with the exact distance from the nearest boundary pillar of the lease within 30 days for further consideration of this project. PP was also instructed to peruse the case with the DFO for its timely submission.*



\*(R.K. Sharma)  
Member



(Rakesh K. Shrivastava)  
Chairman

## Minutes of the 474<sup>th</sup> Meeting of SEIAA dated. 22.03.2018

The case was discussed in 79<sup>th</sup> SEAC-II meeting dtd. 13.06.2017 and it was recorded that:-

..... The case was presented by the authorized representative of the PP. During discussion it was observed by the committee that DFO, Shahdol vide letter no. 2092 dated 01/06/2017 has submitted that applied area is 2060 meters away from the Son Ghariyal Abhayaran and as per MoEF&CC Notification dated 25/06/2014 any project or activity specified in category 'B' will be appraised at the central level as category 'A', if located in whole or in part within 05 kms from the boundary of protected areas notified under the Wildlife (protection) Act, 1972. Thus committee after deliberations decided to forward this case to SEIAA as the applied area is 2060 meters away from the Son Ghariyal Abhayaran for onward necessary action as per MoEF&CC Notification dated 25/06/2014.."


The case was discussed in 453<sup>rd</sup> SEIAA meeting dtd. 06.11.2017 and it was recorded that:-

.....After detailed discussion it is noticed that PP has made representation dated 21.06.2017 in SEIAA regarding clarification of coordinates and distance from Tiger Reserve/Wild Life Sanctuary. The above representation received from PP be sent to SEAC regarding reappraisal and re-consideration of the case. Copy to PP.

The case was recommended for prior EC in 307<sup>th</sup> SEAC meeting dtd 23.02.2018 with 28 special conditions.

The case was then discussed in 472<sup>th</sup> SEIAA meeting dtd 27.02.2018 and PP/Consultant was invited for presentation. Thereafter, PP/Consultant made a presentation on all aspects of the project and all concerned issues were discussed in detail.

- (1) This is a project pertaining to mining of **Ochre, White Clay and Laterite** in MLA of 46.761 ha. The activity is mentioned at S.No. 1 (a) of the Schedule of EIA Notification 2006 as amended from time to time. The project is reported to be at a distance of more than 10 km from National Park/Bio-Diversity protected area & 2.06 km from Son Ghariyal Wild life Sanctuary and forest boundary is more than 250 m distance from the ML area, thus it is not attracted by the general conditions and falls under category 'B-1' by virtue of its location and mining lease area. The case was forwarded by SEIAA to SEAC for appraisal of EIA for environment clearance for the project. It was submitted that this is a proposed mine having valid lease period 30 years from 10.10.2008 to 09.10.2038 with production capacity of 1800 TPA. The Mining Plan was approved by IBM (L.No. MP/Shahdol/ Ochre/MPLN/G-17/07-08 dtd. 12.12.2007)
- (2) It was noted that as per DFO, Shahdol, (Letter no. 2092 dated 01/06/2017) (endorsing the letter of SDO Forest letter No. 990 dated 02/05/2017), the project site is (2060 meters) 2.60 km away from the Son Ghariyal Wild life Sanctuary. SDO Forest in his letter dated 02/05/2017 has stated that the lease is 350 meters away from the forest area and approach road is available to reach lease from the outside of the forest area. The Son Ghariyal Sanctuary WLS is located at 2.60 km. away from the lease area and as per Notification of MoEF&CC dated 13/12/2016; the eco-sensitive zone of Son Ghariyal Wild life Sanctuary is defined as 01 km. Thus this lease is well outside the eco-sensitive zone of Son Ghariyal Wild life Sanctuary it is also noted that the ML area Vill.- Dhari No.1 does not included in list of villages falling within the eco-sensitive zone of Son Ghariyal Wild life Sanctuary.




(R.K. Sharma)  
Member




(Rakesh K. Shrivastava)  
Chairman

**Minutes of the 474<sup>th</sup> Meeting of SEIAA dated. 22.03.2018**

- (3) It was noted that the total water requirement is 17 KLD (6 KLD for Dust Suppression+ 10 KLD for Green Belt + 1 KLD for Domestic), which shall be met from nearby Budwa Pond, & Settling tank.
- (4) The proposed plantation programme was examined and it was found that 12000 sapling of tree species covering an area of 6.15 ha shall be planted during the lease period.
- (5) **PP Should committed as per commitment on affidavit dated 22-03-2018 submitted in SEIAA regarding consent of private land owners already has been obtain by PP within 12.00 ha of ML area.**
- (6) It was also noted that the Public Hearing was carried out on 23.02.2011 at Village Sathani, Primary School Rejhaoua District Shahdol under the Chairmanship of Upper Collector, Shahdol. The major comments of applicants during public hearing are employment of local people, irrigation facility of formers, provide drinking water, sprinkling to suppress the dust emission.
- (7) **After detailed discussions and perusal of recommendations of 307<sup>th</sup> SEAC meeting dtd. 23.02.2018. Presentation made by the PP in SEIAA & SEAC, it was decided to accept the recommendation of SEAC for grant of prior EC to the project subject to the following specific conditions:**
- I. Before commencing any mining activity fencing shall be carried out all around the lease area. Proper watch and ward arrangements should be made with installation of signage at 4 corners of lease area to avoid any untoward incident involving public and animals by the PP.
  - II. Plantation programme as mentioned in EIA/EMP and presented during presentation in SEIAA & SEAC shall be followed in content and spirit.
  - III. PP shall demarcate a barrier zone of 7.5 m as no mining zone in the periphery of mining lease area and develop a green belt. Three row plantation shall be carried out in the greenbelt area in current year with proper watering arrangement.
  - IV. The mining operation shall be restricted to above ground water table and in no case it should intersect the ground water table. In case of working below the ground water table approval of the Central Ground Water Board shall be obtained.
  - V. PP will plant 3 years old 4000 tree saplings of suitable indigenous tree species in barrier zone/Non mineable area during first year.
  - VI. PP shall ensure to construct as pakka road and maintain approach road in consultation with District Administration. Plantation will be carried out on both side of approach road.
  - VII. **PP Should committed as per commitment on affidavit dated 22.03.2018 submitted in SEIAA regarding fulfillment of water requirement fir nububg operation and plantation purposes from nearby won pond located in distance of 2 km. from ML area**
  - VIII. The over burden and waste will be stacked for five years and then simultaneously backfilled in the mined out area where plantation will be raised on it.



(R.K. Sharma)  
Member



(Rakesh K. Shrivastava)  
Chairman


**Minutes of the 474<sup>th</sup> Meeting of SEIAA dated. 22.03.2018**


- IX. Payments of wages to the workers shall be done in consonance with the provisions in the labour laws.
- X. No overburden will be dumped outside the mine lease area.
- XI. No blasting and drilling shall be permitted in the mining lease area.
- XII. The transportation of minerals shall not be carried out through forest & village area.
- XIII. PP shall not disturb the existing trees found in the ML area
- XIV. PP shall ensure generation of employment opportunities nearby Village on priority bases.
- XV. Regular air & water quality monitoring shall be carried out by PP before discharging it into the nearby agriculture fields from authorized laboratory in consultation with Regional Officer, MPPCB.
- XVI. Proper infrastructure with shelter, drinking water, toilet and first-aid facilities shall be provided for the laborers. A provision should be made to construct a pakka rest shelter along with toilet and drinking water facility.
- XVII. PP should also carry out regular sprinkling in the mining lease area to arrest dust emission from mining activities affecting the nearby agriculture fields
- XVIII. Mining shall be limited to the area as shown in surface plan and as per the approved mining scheme.
- XIX. PP shall ensure the proper water supply arrangements for plantation especially in summer season.
- XX. PP shall ensure proper implementation of plantation, dust suppression, construction of approach road and maintenance of existing pakka road as part of Environmental Management Plan. Additional budget provision shall be made as part of EMP.
- XXI. PP must ensure implementation of the following activities with separate budget provision should be kept under CSR :
  - a) Construction of community toilets in nearby by village/school with water facility.
  - b) Drip irrigation facility farmers of nearby villages.
  - c) Provide safe drinking water facility at nearby villages.

**The modification to the above activities can be made with the permission of the district administration and need based activity for the development of nearby villages shall be implemented by PP in consultation with the District Collector and Grampanchayat.**

- XXII. PP should ensure to submit half yearly compliance report and CSR activity report with photographs of plantation in MP-SEIAA.

**Hence, Prior Environmental Clearance is granted for Ochre, White Clay and Laterite Mine (Opencast manual Method) in an area of 46.761 ha. for production capacity of 1800 TPA at khasra Nos. 314/1K, 314/1Kh, 314/1G, 314/2, 314/3, 314/4, 314/5, 323, 324/337, 323/338, 323/339, 323/340, 323/341, 323/342, 323/343, 326, at Vill.-Dhari No.1 Teh.- Beohari, District-Shahdol (MP)**

  
(R.K. Sharma)  
Member


  
(Rakesh K. Shrivastava)  
Chairman

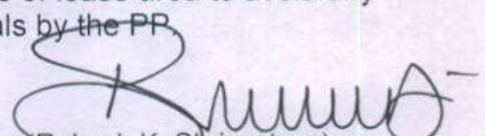
for the leaser period of M/s Agrawal & Singh minerals, Prop. Shri Upendra Singh R/o Village – Budhwa P.O. Teh- Beohari C/o 48, Prabhat Vihar Colony, Satna (M.P.).

2. **Case No. 5643/2018-** Prior Environmental Clearance for Pyrophyllite & Diaspore Mine (Open Cast semi mechanized Method) in an area of 5.475 ha. for production capacity of 11213 TPA at Khasra No. 18 at Village Madkhera, Tehsil Jatara, District Tikamgarh (M.P.) by M/s Devendra Minerals, Shri Shirish Bihari Mishra, S/o Shri Shyam Bihari Mishra, HPA, 279, Civil Line, District Tikamgarh (M.P.) -472001.

- (1) This is a project pertaining to mining of Pyrophyllite & Diaspore Mine in MLA of 5.475 ha. The activity is mentioned at S.No. 1 (a) of the Schedule of EIA Notification 2006 as amended from time to time. The project is reported to be at a distance of more than 10 km from National park and sanctuary etc. thus it is not attracted by the general conditions and falls under category 'B-2' by virtue of its location and mining lease area. The case was forwarded by SEIAA to SEAC for appraisal of EIA for environment clearance for the project. It was submitted that this is a proposed mine with production of 11213 TPA.
- (2) It was reported by the PP that the lease area of 5.475 hectares was originally granted in favour of Devendra dhar Badgaiyan for 20 year in 1984. After that lease was renewed for further 20 years. In year 2009 lease was transferred to M/s Devendra Minerals for balance period. The scheme of mining with progressive mine closure plan has been approved by DGM, Bhopal.
- (3) SEAC in its 308th SEAC meeting dtd 24.02.2018 has recommended the case with 32 special conditions for issuance of EC.
- (4) The case was then discussed in 472nd SEIAA meeting dtd 14.03.2018 and PP/Consultant was invited for presentation. Thereafter, PP/Consultant made a presentation on all aspects of the project and all concerned issues were discussed in detail.
- (5) The proposed plantation programme was examined and it was found that 8680 sapling of tree species covering an area of 4.34 ha shall be planted during the lease period alongwith 140 trees shall be planted on both side of the existing unpaved road (175 m).
- (6) It was noted that as per DFO, Tikamgarh vide Letter no. 1483 dated. 01.05.2017, the National Park/Sanctuary are not located within 10 Km., radius from the mining site. Hence, the General Conditions are not attracted.
- (7) It was noted that the water requirement is 20.25 KLD (7KLD for Dust Suppression + 1.25 KLD for Domestic + 10 KLD for Green Belt + 2KLD for Drilling ), which shall be met from tankers.
- (8) **After detailed discussions and perusal of recommendations of 308th SEAC meeting dtd 24.02.2018, it was decided to accept the recommendation of SEAC for grant of prior EC to the project subject to the following specific conditions:**

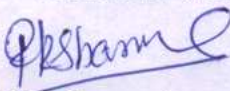
- I. Before commencing any mining activity fencing shall be carried out all around the lease area. Proper watch and ward arrangements should be made with installation of signage at 4 corners of lease area to avoid any untoward incident involving public and animals by the PP.


  
(R.K. Sharma)  
Member

  
(Rakesh K. Shrivastava)  
Chairman

**Minutes of the 474<sup>th</sup> Meeting of SEIAA dated. 22.03.2018**

- II. Plantation programme as mentioned in EIA/EMP and presented during presentation in SEIAA & SEAC shall be followed in content and spirit.
- III. PP shall demarcate a barrier zone of 7.5 m as no mining zone in the periphery of mining lease area and develop a green belt. Three row plantation shall be carried out in the greenbelt area in current year with proper watering arrangement.
- IV. The mining operation shall be restricted to above ground water table and in no case it should intersect the ground water table. In case of working below the ground water table approval of the Central Ground Water Board shall be obtained.
- V. PP shall ensure to construct and maintain approach road and maintained the existing pakka road in consultation with District Administration. Plantation will be carried out on both side of approach road.
- VI. PP will plant 3 years old 1000 tree saplings of suitable indigenous tree species in 0.50 ha barrier zone during first year.
- VII. The over burden and waste will be stacked for five years and then simultaneously backfilled in the mined out area where plantation will be raised on it.
- VIII. No overburden will be dumped outside the mine lease area.
- IX. No blasting shall be permitted in the mining lease area.
- X. Regular air & water quality monitoring shall be carried out by PP before discharging it into the nearby agriculture fields from authorized laboratory in consultation with Regional Officer, MPPCB.
- XI. PP shall ensure generation of employment opportunities nearby Village on priority bases.
- XII. Payments of wages to the workers shall be done in consonance with the provisions in the labour laws.
- XIII. Proper infrastructure with shelter, drinking water, toilet and first-aid facilities shall be provided for the laborers. A provision should be made to construct a pakka rest shelter along with toilet and drinking water facility.
- XIV. PP should also carry out regular sprinkling in the mining lease area to arrest dust emission from mining activities affecting the nearby agriculture fields
- XV. Mining shall be limited to the area as shown in surface plan and as per the approved mining scheme.
- XVI. PP shall ensure the proper water supply arrangements for plantation especially in summer season.
- XVII. PP shall ensure proper implementation of plantation, dust suppression, approach road construction, maintenance of existing pakka road and constructed of garland drain with settling tank specially for prevention of pollution in nearby lake as part of Environmental Management Plan. Additional budget provision shall be made as part of EMP.

  
(R.K. Sharma)  
Member

  
(Rakesh K. Shrivastava)  
Chairman

**Minutes of the 474<sup>th</sup> Meeting of SEIAA dated. 22.03.2018**

XVIII. PP must ensure implementation of the following activities with separate budget provision should be kept under CSR :

- a) Development of Playground.
- b) PP shall organize free health checkup camp for villagers.
- c) PP construct toilet with water tank and its maintenance at nearby villages Madkhera, Khera, Batwaha, Nandanpur.

**The modification to the above activities can be made with the permission of the district administration and need based activity for the development of nearby villages shall be implemented by PP in consultation with the District Collector and Grampanchayat.**

XIX. PP should ensure to submit half yearly compliance report and CSR activity report with photographs of plantation in MP-SEIAA.

Hence, Prior Environmental Clearance is granted for Pyrophyllite & Diaspore Mine (Open Cast semi mechanized Method) in an area of 5.475 ha. for production capacity of 11213 TPA at Khasra No. 18 at Village Madkhera, Tehsil Jatara, District Tikamgarh (M.P.) for the lease period to M/s Devendra Minerals, Shri Shirish Bihari Mishra, S/o Shri Shyam Bihari Mishra, HPA , 279, Civil Line, District Tikamgarh (M.P.)


3. **Case No.-5619/2017:** Prior Environment Clearance for Sand Quarry (Opencast Manual Method) in an area of 6.0 ha. for production capacity of 4000 cum/year at Khasra no. 363 at Village-- Badouli, Tehsil - Moungaoli, Dist. Ashoknagar (MP) by Mr. Sameer Khan S/o Shri Muneer Khan, 87, Shastri Ward, Pathak Lekhan Bahawan Ke Pass, Station Road, Bina, Dist. Sagar, MP – 473443.

**This case was recommended in 308<sup>th</sup> SEAC meeting dated 24.02.18, PP was invited for presentation but PP was not present in the meeting, hence this case is deferred for next meeting.**


4. **Case No. 5539/2017:** Prior Environmental Clearance for Sand Mine (Opencast Manual Method) in an area of 6.584 ha. for production capacity of 13,000 cum /year at Khasra no. 354 at Village- Kothiya, Tehsil - Guna, Dist. Guna by M/s S.R.Manigro Company, Shri Ramveer Singh Sikarwar, Plot no. 11, first floor, Gomti Colony, Nehru Nagar, Bhopal (M.P) – 462003. **Regarding transfer of EC in the name of Sarpanch, Gram Panchayat, Behtaghat, District –Gina (MP).**

The prior EC was issued to M/s S.R.Manigro Company, Shri Ramveer Singh Sikarwar, Plot no. 11, first floor, Gomti Colony, Nehru Nagar, Bhopal (M.P) – 462003. vide Letter No. 488 dtd. 19.05.2017 for an area of 6.584 ha.at Village-Kothiya, Tehsil - Guna, Dist. Guna (MP).

As per New Sand Mine Policy 2017, Mineral Resources Department, Govt. of M.P. has allotted/transferred non-operational sand mines to gram panchayat/ local body vide letter No. F-19-26/2017/12/1 dated 23.11.2017 and modification letter No. F-19-26/2017/12/1 dated 9.2.18. PP (Gram Panchayat, Behtaghat,Guna has requested Collector, Guna to make amendment in the Prior EC letter by changing the name of PP of the mining project in the name of Gram Panchayat, Behtaghat,Guna. The above application has been forwarded by Mining Division of Collector Office, Guna to SEIAA for transfer of prior EC in the name of Gram Panchayat, Behtaghat,Guna vide letter क्रमांक/3-6/खनिज/2018 / 2913 dated 23.01.2018.



(R.K. Sharma)  
Member



(Rakesh K. Shrivastava)  
Chairman

**Minutes of the 474<sup>th</sup> Meeting of SEIAA dated. 22.03.2018**

PP (Gram Panchayat, Behtaghat, Guna) has submitted the following documents in support of his request:

Application of Sarpanch, Gram Panchayat Behtaghat, Guna for transfer of Prior EC in favour of the Gram Panchayat Behtaghat, Guna.

1. No objection letter of previous Project Proponent (to whom prior EC was granted) for transfer of prior EC in the name of Gram Panchayat Behtaghat, Guna.
2. Notarised affidavit of Sarpanch/Secretary, Gram Panchayat Behtaghat, Guna mentioning that no legal action/ credible action has been initiated against the mine till date and commitment to comply all the standard and specific conditions stipulated in the prior EC issued.
3. Lease transfer order issued by Office of Collector (Mining Division) to Gram Panchayat, Behtaghat, Guna vide letter No. क्रमांक/15/रेत नीति 2017/2017 dated 20.12.2017.
4. Copy of Prior EC issued by MPSEIAA vide letter No. 488 dtd. 19.05.2017.
5. NOC of Director of Geology & Mining, Govt. of M.P. for transfer of EC in the name of Gram Panchayat, Behtaghat, Guna vide letter No. अरेत नीति 2017/2018 dated 2.02.2018.


As per the notification issued by MoEF&CC on 14.09.2006, the policy on transferability of EC is as follows:-

**11. Transferability of Environmental Clearance (EC):**


*A prior environmental clearance granted for a specific project or activity to an applicant may be transferred during its validity to another legal person entitled to undertake the project or activity on application by the transferor, or by the transferee with a written "no objection" by the transferor, to, and by the regulatory authority concerned, on the same terms and conditions under which the prior environmental clearance was initially granted, and for the same validity period. No reference to the Expert Appraisal Committee or State Level Expert Appraisal Committee concerned is necessary in such cases*

**After detailed discussions on the MoEF&CC Notification regarding transferability and perusal of the above information, it has been decided to transfer the Prior EC issued on 19.05.2017 in favour of Sarpanch Gram Panchayat, Behtaghat, Dist. Guna in the place M/s S.R.Manigro Company, Shri Ramveer Singh Sikarwar, Plot no. 11, first floor, Gomti Colony, Nehru Nagar, Bhopal (M.P) – 462003. for Sand Quarry (Opencast Manual Method) in an area of 6.584 ha for production capacity of 13,000 cum/year at Khasra No. 354 at Village-Kothiya, Tehsil - Guna, Dist. Guna (MP) on the same terms & conditions and validity period under which the prior environmental clearance was initially granted. Copy to PP and all concerned.**

5. **Case No.- 2273/2014** Prior Environmental Clearance for River Sand Quarry (Opencast Manual Method) in an area of 7.334 ha. for production capacity of 100000 cum/year at Khasra No. 163,166 at Village-Ghoorpur, Teh-Gadarwara, Dist-Narsinghpur (MP) by M/s Bridge and Roof Company (India) through Manager, Hall Mukaam-Cheechli, Tehsil-Gadarwara, District-Narsinghpur (MP)-487551 – **Regarding transfer of EC in the name of Sarpanch, Gram Panchayat, Kajrota(Ghoorpur), Narsinghpur.**



(R.K. Sharma)  
Member



(Rakesh K. Shrivastava)  
Chairman

## Minutes of the 474<sup>th</sup> Meeting of SEIAA dated. 22.03.2018

The prior EC was issued to by M/s Bridge and Roof Company (India) through Manager, Hall Mukaam-Cheechli, Tehsil-Gadarwara, District-Narsinghpur (MP)-487551 vide Letter No. 4609 dtd. 10.08.2015 for an area of 7.334 ha. at Ghoorpur, Teh-Gadarwara, Dist-Narsinghpur

As per New Sand Mine Policy 2017, Mineral Resources Department, Govt. of M.P. has allotted/transferred non-operational sand mines to gram panchayat/ local body vide letter No. F-19-26/2017/12/1 dated 23.11.2017 and modification letter No. F-19-26/2017/12/1 dated 09.02.18. PP (Gram Panchayat, Gram Panchayat, Kajrota(Ghoorpur), Narsinghpur) has requested Collector, Narsinghpur vide L.No. 18 dated 05.02.2018 to make amendment in the Prior EC letter by changing the name of PP of the mining project in the name of Gram Panchayat, Kajrota(Ghoorpur), Narsinghpur. The above application has been forwarded by Mining Division of Collector Office, Narsinghpur to SEIAA for transfer of prior EC in the name of Gram Panchayat, Kajrota(Ghoorpur), Narsinghpur vide letter no. 421/Kha. Li. /sand 2018 dtd 15.03.2018.


PP (Gram Panchayat, Kajrota(Ghoorpur), Narsinghpur) has submitted the following documents in support of his request:

1. Application of Sarpanch, Gram Panchayat Kajrota(Ghoorpur), Narsinghpur for transfer of Prior EC in favour of the Gram Panchayat Kajrota(Ghoorpur), Narsinghpur.
2. No objection letter of previous Project Proponent (to whom prior EC was granted) for transfer of prior EC in the name of Gram Panchayat Kajrota(Ghoorpur), Narsinghpur.
3. Notarised affidavit of Sarpanch/Secretary, Gram Panchayat Kajrota(Ghoorpur), Narsinghpur mentioning that no legal action/ credible action has been initiated against the mine till date and commitment to comply all the standard and specific conditions stipulated in the prior EC issued.
4. Lease transfer order issued by Office of Collector (Mining Division) to Gram Panchayat, Kajrota(Ghoorpur), Narsinghpur vide letter No. 153 R dtd 15.01.2018.
5. Copy of Prior EC issued by MPSEIAA vide letter No. 4609 dtd. 10.08.2015.
6. NOC of State Mining Corporation for transfer of EC in the name of Gram Panchayat, vide letter no रेत /2017-18 /910 dated 13.03.2018 and letter no रेत /2017-18 /1069 dated 13.2.2018.


As per the notification issued by MoEF&CC on 14.09.2006, the policy on transferability of EC is as follows:-

### 11. Transferability of Environmental Clearance (EC):

*A prior environmental clearance granted for a specific project or activity to an applicant may be transferred during its validity to another legal person entitled to undertake the project or activity on application by the transferor, or by the transferee with a written "no objection" by the transferor, to, and by the regulatory authority concerned, on the same terms and conditions under which the prior environmental clearance was initially granted, and for the same validity period. No reference to the Expert Appraisal Committee or State Level Expert Appraisal Committee concerned is necessary in such cases*



(R.K. Sharma)  
Member



(Rakesh K. Shrivastava)  
Chairman

After detailed discussions on the MoEF&CC Notification regarding transferability and perusal of the above information, it has been decided to transfer the Prior EC issued on 10.08.2015 in favour of Sarpanch Gram Panchayat, , Kajrota(Ghoorpur), Narsinghpur in the place M/s Bridge and Roof Company (India) through Manager,for River Sand Quarry (Opencast Manual Method) in an area of 7.334 ha. for production capacity of 100000 cum/year at Khasra No. 163,166 at Village-Ghoorpur, Teh-Gadarwara, Dist-Narsinghpur (MP) on the same terms & conditions and validity period under which the prior environmental clearance was initially granted. Copy to PP and all concerned.


6. **Case No. 2713/2015** - Prior Environmental Clearance for **River Sand Quarry** (Opencast Manual Method) in an area of 10.063 ha. for production capacity of 2,96,000 cum/year at khasra no.01, 113 at Village-Karhaiya, Tehsil-Narsinghpur, District- Narsinghpur (MP) by Shri Shiv Kumar Bansal, Representative, M/s A & A Enterprises, 203, Millenium University Road, Thatipur Road, Gwalior (MP)-487001.


Mining Officer, Narsinghpur has submitted application for transfer of Prior EC in the name of Sarpanch, Gram Panchayat - Karhaiya (Narmada), Janpad Panchayat Narsinghpur from Shri Shiv Kumar Bansal, Representative, M/s A & A Enterprises, 203, Millenium University Road, Thatipur Road, Gwalior through vide letter No. 185 dated 03.02.2018. After examination of all documents submitted by the Mining Officer, Narsinghpur, it is observed that the Prior EC was issued vide letter No. 7281 dated 05.11.2015 to Shri Shiv Kumar Bansal, Representative, M/s A & A Enterprises, and the above lease was cancelled by Collector, Narsinghpur vide order No. 6678 dated 17.08.2017.

It is clear that the mining lease allotted to Shri Shiv Kumar Bansal, Representative, M/s A & A Enterprises is not in existence. Since Prior EC was granted to Shri Shiv Kumar Bansal, Representative, M/s A & A Enterprises for lease period hence, Prior EC issued to Shri Shiv Kumar Bansal, Representative, M/s A & A Enterprises is hereby cancelled due to non existence of mining lease in their name and Prior EC cannot be transfered to Sarpanch, Gram Panchayat - Gram Panchayat - Karhaiya (Narmada), Janpad Panchayat Narsinghpur. Copy to all concerned.

7. **Case No. 3078/2015** Prior Environmental Clearance for **Sand Quarry (opencast manual method)** in an area of 5.360 Ha., for production capacity of 1,60,000 cum/year, at Khasra No.-75/78, 37/77, at Manpur, Teh.-Anuppur, District-Anuppur (M.P.) by M/s Sonbhadra Tolls, Shri Amit Khampariya, Gardha, Jabalpur (M.P.)-482003.

Gram Panchayat, Pondi, Tehsil Anuppur, District- Anuppur has applied for transfer of prior EC in their name from M/s Sonbhadra Tolls, Shri Amit Khampariya, Gardha Jabalpur (MP), vide letter No. 398 dated 08.03.2018. After examination of record, it has been observed that Collector Anuppur, vide letter no. 67 dated 19-01-2015 and vide L.No. 49-1 dated 08/01/2016 has sanctioned above sand mining lease for 5 years from 01/04/2015 to 31/03/2020. It is evident that above sand mining lease has been cancelled vide L.No. 435/sand niti 2017/2018 dated 15.03.2018. Since prior EC was granted to M/s Sonbhadra Tolls, Shri Amit Khampariya, Gardha Jabalpur (MP). for lease period hence prior EC issued to M/s Sonbhadra Tolls, Shri Amit Khampariya, Gardha Jabalpur (MP) vide L.No. 597 dated 12.04.2016 is hereby cancelled due to non existence of mining lease in their name and prior EC cannot be transferred to Gram Panchayat , Pondi. Copy to PP and all concerned.

  
(R.K. Sharma)  
Member

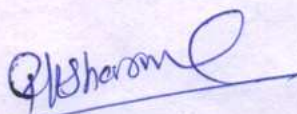
  
(Rakesh K. Shrivastava)  
Chairman

**Minutes of the 474<sup>th</sup> Meeting of SEIAA dated. 22.03.2018**


8. **Case No. - 5606/2017** Prior Environmental Clearance for **Stone Quarry** in an area of 8.0 Ha. (98,800 cum per annum) (Khasra no. 574) at VillageKundla, Tehsil - Nagda, Dist. Ujjain (MP) by Mr. Ashvin Maru S/o Shri Satish Maru, Chota Bazar, Ward 13 Unhel, Tehsil - Nagda, Dist. Ujjain, MP – 456221

PP has submitted a letter dated 03.03.2018 with Revised Form-1, Comprehensive Environment Management Plan, Photocopy of Mine Plan and Transportation & Evacuation map. Therefore it has been decided to send the documents to SEAC for appraisal. Copy to PP.

*Meeting ended with a vote of thanks to the Chair.*



(R.K. Sharma)  
Member



(Rakesh K. Shrivastava)  
Chairman