

## Minutes of the 404<sup>th</sup> Meeting of SEIAA dated. 24.01.2017

3

The 404<sup>th</sup> meeting of the State Level Environment Impact Assessment Authority was convened on 24.01.2017 at the Authority's Office in Environmental Planning and Co-Ordination Organization (EPCO), Paryavaran Parisar, Bhopal. The meeting was chaired by Shri Waseem Akhtar, Chairman, SEIAA. The following members attended the meeting:-


- |    |                   |                  |
|----|-------------------|------------------|
| 1  | Shri H.S. Verma   | Member           |
| 2. | Shri Anupam Rajan | Member Secretary |


**A. Following cases of mining & other than mining received from SEAC & additional quarries have been considered:-**


S.No.	Case No.	Category	No. & date of latest SEAC Meeting & SEIAA Meeting
1.	65/2008	1(a) B <sub>2</sub>	394 <sup>th</sup> SEIAA Meeting dtd.08.12.2016
2.	5429/2016	1(a) B <sub>2</sub>	391 <sup>st</sup> SEIAA meeting dtd 05.12.2016
3.	2982/2015		391 <sup>st</sup> SEIAA meeting dtd. 05.12.2016
4.	5214/2015	1(a) B <sub>2</sub>	390 <sup>th</sup> SEIAA meeting dtd. 02.12.2016
5.	5216/2015	1(a) B <sub>2</sub>	390 <sup>th</sup> SEIAA meeting dtd. 02.12.2016
6.	5218/2015		390 <sup>th</sup> SEIAA meeting dtd. 02.12.2016
7.	701/2012	1 (c)	Correction in 395 <sup>th</sup> SEIAA meeting dated 19.12.16
8.	5484/2016	1 (c)	395 <sup>th</sup> SEIAA meeting dated 19.12.16
9.	1715/2013	1 (c)	284 <sup>th</sup> SEAC meeting dated 26.11.2016
10.	1716/2013	1 (c)	284 <sup>th</sup> SEAC meeting dated 26.11.2016
11.	1717/2013	1 (c)	284 <sup>th</sup> SEAC meeting dated 26.11.2016

1. Case No. 65/2008 Prior Environmental Clearance for **Kubri Bauxite, mine** (Opencast Manual Method) in an area of 25.19 for production capacity of 5206 MTPA ha. at khasra No. 2/1 Part, 2/2 part, 3,4 part, 5 part & 6,7 at Village – Kubari Tehsil- Maihar District -Satna (MP) by M/s Ismail And Sons R/o Mission Chowk katni (M.P) - 48351

- 1) This is a project pertaining to mining of **Bauxite Mine** in MLA of 25.19 ha The activity is mentioned at S.N. 1 (a) of the Schedule of EIA Notification 2006 as amended from time to time. The project is reported to be at a distance of more than 10 km from National park/sanctuary and interstate boundary, thus it is not attracted by the general conditions and falls under category 'B-1' by virtue of its location and mining lease area. The forest boundary is less than 250 m. The case was forwarded by SEIAA to SEAC for appraisal of EIA for environment clearance for the project. It was submitted that this is a proposed mine having valid lease of 50 years from 20.07.1970 to 19.07.2020 with production of 5206 MTPA.
- 2) It was reported by the PP that the lease area was granted to M/s Ismail And Sons for 30 years from 20.07.1970 to 19.07.2000 and renewed over the earlier held area for 20 years from 20.07.2000 to 21.07.2020. The mining lease extended for 50 years from date of first grant as per MM(D&R) amendment act 2015 upto 21.07.2020. This is a case of old mining lease. The Mining Plan with

  
(Anupam Rajan)  
Member Secretary

  
(H.S. Verma)  
Member

  
(Waseem Akhtar)  
Chairman



## Minutes of the 404<sup>th</sup> Meeting of SEIAA dated. 24.01.2017

progressive mine closure plan has been approved by IBM, Jabalpur (vide letter No. 5253/R0/2000/2001 dtd. 08.12.2008).

- 3) The case was recommended for prior EC in 173<sup>rd</sup> SEAC meeting dtd 23.02.2015 with 4 special conditions.

- 4) The case was discussed in 141<sup>st</sup> SEIAA Meeting dtd.11.07. 2013 .....

It was also informed by SEIAA Office that following 13 cases are pending at SEAC level. As per record it was found that out of these 13 cases in 8 cases the final EIA Report have been directly submitted at SEAC office but in rest of the 5 cases the EIA report has neither been submitted at SEAC and nor at SEIAA office by the concerned PPs. Hence, it has been decided that out of these 13 cases the 5 cases are summarily rejected.

- 5) The case was discussed in 194<sup>th</sup> SEIAA Meeting dtd. 17.04.2015

A. After detailed discussions and perusal of the recommendation of 173<sup>rd</sup> SEAC meeting dtd. 23-02-2015. It was noted that the PP has not submitted the information regarding distance of National Park/Sanctuary and distance of Forest Boundary from the mining site, duly certified by the DFO.

B. While scrutinizing the documents it was noted that information regarding renewal of the mining lease is not available with the record.

In context of above it was decided to ask from the PP to submit following information:

- i. Distance of National Park/Sanctuary and distance of Forest Boundary from the mining site, duly certified by the DFO.
- ii. The latest status of renewal of the mining lease.

The information should be made available at the earliest. Copy of the letter should be endorsed to DFO, Satna also.

PP has submitted following information's:

- DFO, NOC, received in SEIAA office dtd.9.6.2016 ( DFO Satna vide letter no 2812/30.05.2015)
- 250m distance from forest boundary not clear (Close to Munara No. 17/18)
- The latest status of renewal of the mining lease given by (MO, Satna vide letter no.878/2016 dtd. 28/04/2016)
- Order dtd. 7.10.2002 of PS Forest department of MP regarding lease sanction in ML area within 250 m distance from mining site

- 6) Thereafter the case was again discussed in 352<sup>nd</sup> SEIAA Meeting dtd.08.07.2016

The case has been deferred to next meeting


- 7) Thereafter case was again discussed in 357<sup>th</sup> SEIAA Meeting dtd. 27.07.2016

*"PP has submitted the copy of the letter of DFO, Satna which is not clear in respect of the distance from the Forest Boundary. DFO, Satna may be asked to submit the distance and the NOC for the mining activity. Copy to PP."*

- PP has submitted DFO Satna information vide Letter No. 9989/dtd. 9.11.2016

- 8) The case was then discussed in 394<sup>th</sup> SEIAA meeting dtd 08.12.2016 and **PP/Consultant was invited for presentation. Thereafter, PP/Consultant made a presentation on all aspects of the project and all concerned issues were discussed in detail.**

  
(Anupam Rajan)  
Member Secretary

  
(H.S. Verma)  
Member

(Waseem Akhtar)  
Chairman



**Minutes of the 404<sup>th</sup> Meeting of SEIAA dated. 24.01.2017**

- 9) The proposed plantation program was examined and it was found that 12500 sapling of tree species covering an area of 8.31 ha shall be planted during the lease period.
- 10) It was noted that the water requirement is 12 KLD (12 KLD Dust suppression, plantation etc. Water in the pit (Available during monsoon period 6 month & during dry season water will be fulfilled by tankers from the Gram Panchayat source on Payment) 1 KLD required for drinking purpose, which shall be met by handpump available in the lease area.
- 11) It was also noted that the Public Hearing was carried out on 20.05.2009 at mine site, at Village Panchayat Bhadanpur (South Patti) Tehsil Maihar District Satna (MP) under the Chairmanship of Additional Collector, Satna.
- 12) After deliberation the case was discussed in depth and PP was asked to submit the following information :-
- NOC of the Divisional Commissioner Committee in respect of mining activity within 250 m. from the nearest forest boundary. PP has quoted that NOC is not required for old mines. The committee after deliberation has decided to ask the PP for the NOC of the Divisional Commissioner Committee. In this regard, a letter be sent to the Divisional Commissioner, Rewa to urgently convene the meeting. Copy to PP, DFO Satna and Mining Officer, Satna
  - Ground water table details from the Central Ground Water Board pertaining to the mine site.
  - Compliance of Public Hearing issues.

**1. Case No. – 5429/2016 Prior Environment Clearance for Kailwas Laterite Mine** (Opencast Mechanized Method) in an area of 13.57 Ha., for production capacity of 3,39,168 TPA, at Khasra no. 01, Vill.-Kailwas, Teh.-Majholi, District-Jabalpur (M.P.) by Shri Rituraj Verma R/o Adhartal, Jabalpur (M.P.)

- PP has applied a previous application is Case No. 514/2010 has been closed in 104<sup>th</sup> SEIAA meeting dtd. 04.09.2012 and PP has apply a fresh application on 15.09.2016.
- This is a project pertaining to mining of Laterite Mine in MLA of 13.57 ha The activity is mentioned at S.No. 1 (a) of the Schedule of EIA Notification 2006 as amended from time to time. The project is reported to be at a distance of more than 10 km from National park and sanctuary and interstate boundary etc. thus it is not attracted by the general conditions and falls under category 'B-2' (Minor Mineral) by virtue of its location and mining lease area. The case was forwarded by SEAC to SEIAA for appraisal of EIA for environment clearance for the project. It was submitted that this is a proposed mine having valid lease of 20 years with production of 3,39,168 TPA.
- It was reported by the PP that the lease area was granted to Shri Rituraj Verma for 20 years. This is a case of existing mining lease. The Mining Plan with progressive mine closure plan has been approved by DG&M (vide letter No. 11593/न.क्र./एम.पी/जी-2/2016 dated 12.07.2016).
- The case was recommended for prior EC in 60<sup>th</sup> SEAC-II meeting dtd 24.11.2016 with 14 special conditions.

(Anupam Rajan)  
Member Secretary

(H.S.Verma)  
Member

(Waseem Akhtar)  
Chairman




**Minutes of the 404<sup>th</sup> Meeting of SEIAA dated. 24.01.2017**

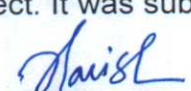
- (5) The case was then discussed in 391<sup>st</sup> SEIAA meeting dtd 05.12.2016 and PP/Consultant was invited for presentation. Thereafter, PP/Consultant made a presentation on all aspects of the project and all concerned issues were discussed in detail.
- (6) The proposed plantation program was examined and it was found that 10000 sapling of tree species covering an area of 13.57 ha shall be planted during the lease period. There are few trees within the mining site which should be conserved as far as possible.
- (7) PP has committed during presentation to construct 100 m. pakka road from the mining site to the nearest highway.
- (8) PP has proposed to construct garland drain all around the mining site (size 2x1.5 m.), length 650 m. with 6 settling tanks (size 5x3x3.5 m.).
- (9) It was noted that the water requirement is 24 KLD (Dust suppression- 18.0 KLD, Green Belt – 4.0 KLD & Domestic use 2.0 KLD), which shall be met by nearby village and private tankers.
- (10) After deliberation the case was discussed in depth and PP was asked to submit the following information :-
- MPPCB consent of 2008 with its compliance on notice issued.
  - NOC from Gram Sabha Village Tapa and Khadauli through Collector Jabalpur.
  - Details with specification of steel/Iron teen curtain towards nearest human settlement.
  - Revised CSR & EMP with Budget breakup.
  - Ground water table details from the Central Ground Water Board pertaining to the mine site.

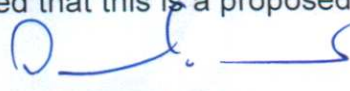
**2. Case No. – 2982/2015** Prior Environmental Clearance for **Laterite & Ochre Mine** (Opencast Mechanized Method) in an area of - 7.33 Ha. for production capacity - 67,611 TPA, at Khasra no.- Block A: 122/3 Part, 122/4 Part, and 147/2 Part & Block B: 125 Part, at Vill.-Dharampura, Teh.-Sihora, District-Jabalpur (M.P.) by M/s Geomin Industries Pvt. Ltd. Mr. Abhiudya Agarwal (Authorized Signatory), R/o 270, Garha Fatak, Jabalpur (M.P.) – 482002.

This case was discussed in 391<sup>st</sup> SEIAA meeting dtd. 05.12.2016 and it was recorded that :-

- A. This is a project pertaining to mining of Laterite & Ochre Mine in MLA of 7.33 ha The activity is mentioned at S.N. 1 (a) of the Schedule of EIA Notification 2006 as amended from time to time. The project is reported to be at a distance of more than 10 km from National park and sanctuary etc. and more than 250 m from the forest boundary. The interstate boundary is not applicable as mining site falls in Village - Dharampura, Tehsil - Sihora, District - Jabalpur, thus it is not attracted by the general conditions and falls under category 'B-2' by virtue of its location and mining lease area. The case was forwarded by SEIAA to SEAC for appraisal of comprehensive EMP for environment clearance for the project. It was submitted that this is a proposed

  
(Anupam Rajan)  
Member Secretary

  
(H.S. Verma)  
Member

  
(Waseem Akhtar)  
Chairman





## Minutes of the 404<sup>th</sup> Meeting of SEIAA dated. 24.01.2017


mine having valid lease up to 30 years by Govt. of MP Minerals Resource Department vide order (No.3-22/2013/12-2 dtd.19.9.2013) with production capacity of 67611 TPA.

B. It was reported by the PP that the lease area was granted to M/s Geomin Industries Pvt. Ltd. This is a case of new mining lease. The Mining Plan with progressive mine closure plan has been approved by IBM, Office of Regional Controller of Mines, Jabalpur (vide Letter No. MP/Jabalpur/Laterite/MPLN/G-13/13-14/6043 dtd. 30.10.2014).

- (1) The case was recommended for prior EC in 55th SEAC-II meeting dtd. 15.10.2016 with 11 special conditions.
- (2) The case was then discussed in 386th SEIAA meeting dtd. 17.11.2016 and PP/Consultant was invited for presentation. PP/Consultant made a presentation on all aspects of the project and all concerned issues were discussed in detail.
- (3) The proposed plantation program was examined and it was found that 3000 trees shall be planted covering an area of 2.65 ha under plantation during first year.
- (4) It was noted that the water requirement is 10.20 KLD (3.0 KLD Dust Suppression + 6.75 KLD Plantation + 0.45 KLD Drinking purpose), which shall be met by nearby village, Pit water and Borewell/Dug well.
- (5) PP ensured that the following during presentation:
  - i. A notched area of 20 m in the North - West direction of mining lease boundary shall be demarcated as no mining zone and a green belt with two row plantation shall be developed in the no mining zone.
  - ii. Demarcate 100 m as no mining from the canal in consultation with Mining Officer and Executive Engineer, Water Resource Department.
  - iii. The road connecting mining site to Hirdayanagar shall not be used for transportation.
  - iv. Approach road from mine site to junction of Madhya Pradesh Rural Road Development Authority (MPRRDA) road shall be constructed as Pakka road and maintained on regular basis in consultation with EE, MPRRDA.
  - v. Two row plantation shall be carried out on either side of the road.
  - vi. Water requirement for plantation purpose shall be ensured in consultation with local bodies (Gram Panchayat).
  - vii. During presentation, it was revealed that there are high contents of fluoride and total dissolved solids in the nearby ground water sources. Concerned department shall be informed regarding quality of water to take remedial measures.
- (6) After detailed discussions and perusal of recommendations of 55th SEAC-II meeting dtd. 15.10.2016, presentation made by the PP in SEIAA & SEAC, it was decided that PP shall submit the following:-
  - I. Detailed yearwise excavation and backfilling management plan.
  - II. Details of Borewell/ Handpump/ Dugwell in study area within 5 km alongwith the depth of water table.
  - III. Management Plan mentioning the number of settling tanks and size of Garland drain in the ML area.

  
(Anupam Rajan)  
Member Secretary

  
(H.S. Verma)  
Member

  
(Waseem Akhtar)  
Chairman



## Minutes of the 404<sup>th</sup> Meeting of SEIAA dated. 24.01.2017


- IV. Report on measures taken for prevention of dust emissions during excavation, loading and unloading during transportation of material.
- V. Plan for construction of shelter, toilet and providing drinking water facilities for the labours.
- VI. Revised EMP with a provision of approach road management.
- VII. Plan for need based CSR activities in consultation with Gram Panchayat.


(1) This case was earlier discussed in 391<sup>st</sup> SEIAA meeting dtd. 05.12.2016. In response of that PP has submitted following information through vide letter dated 18.01.2017 :-


- I. Detailed year-wise excavation and backfilling management plan with two benches of 4 m. average height in mineralized zone of 386-378m. RL. The overburden waste will be kept in southern side of block-A area while 26073 cum/year capacity will be use in backfilling of minded out area in the southern part of block-B and remaining 22592 cum/year will be used in the maintenance of road.
- II. Details of Borewell/ Handpump/ Dugwell within 5 km of study area alongwith the depth of water table. The depth of water table varies from 16.00 m. to 17.30 m. in the area (Reference – CGWB).
- III. Management Plan mentioning the number of settling tanks and size of Garland drain in the ML area.
- IV. Report on measures taken for prevention of dust emissions during excavation, loading and unloading during transportation of material.
- V. Plan for construction of shelter, toilet and providing drinking water facilities for the labours.
- VI. Revised EMP with a provision of approach road management.
- vi. Plan for need based CSR activities in consultation with Gram Panchayat.
- vii. A 3.2 kms approach road is black topped by MP Rural Road Development Authority, for which, PP has contributed Rs. 10 Lakhs as first installment to MP Rural Road Development Authority for construction of NH 7 - Khinni road and the second installment of Rs 10 lakhs will be provided to the MP Rural Road Development authority after completion of the road.

(1) After detailed discussions and perusal of recommendations of 55<sup>th</sup> SEAC-II meeting dtd. 15.10.2016, presentation made by the PP in SEIAA & SEAC, it was decided to accept the recommendation of SEAC for grant of prior EC to the project subject to the following specific conditions:

- (i). Before commencing any mining activity fencing shall be carried out all around the lease area. Proper watch and ward arrangements should be made with installation of signage at 4 corners of lease area to avoid any untoward incident involving public and animals by the PP.
- (ii). PP shall install the proper sign boards highlighting the dangers of trespassing by the villagers at 100 m. distance all around the lease area.

  
(Anupam Rajan)  
Member Secretary

  
(H.S. Verma)  
Member

  
(Waseem Akhtar)  
Chairman



**Minutes of the 404<sup>th</sup> Meeting of SEIAA dated. 24.01.2017**

- (iii). Plantation programme as mentioned in comprehensive EMP and presented during presentation in SEIAA & SEAC shall be followed in content and spirit.
- (iv). PP shall demarcate a barrier zone of 7.5 m as no mining zone in the periphery of mining lease area and develop a green belt. The two row plantation shall be carried out in the greenbelt area in current year.
- (v). Greenbelt of 1.8523 ha will be reserved for peripheral plantation with proper fencing. It should be done in first year and proper arrangements of water should be made for the plantation purpose. At the end of lease period, PP should complete afforestation in 2.2985 ha. including re-habilitation of backfilled area and bench slope.
- (vi). Garland drain (2x1.5 m.) and settling tank (4 nos., One of size 5x3x3.5 m. each and 4th intermediate settling tank of 15m x 7.5m x 3m ) shall be constructed all around the mine. PP shall also ensure the proper cleaning and maintenance of garland drain and settling tank.
- (vii). Water sprinklers shall be used on permanent basis for controlling dust emission
- (viii). PP will ensure full payment upto 20 lacks for black topping of 3.2 kms approach road to MP Rural Road Development Authority for which PP has already contributed 10 lacks to MPRRDA.
- (ix). PP must ensure pit depth not more than 10 m. and well above the existing ground water table as per the CGWB report.
- (x). Monthly air & water quality monitoring shall be carried out by PP in consultation with Regional Officer, MP PCB. Jabalpur.
- (xi). Payments of wages to the workers shall be done in consonance with the provisions in the labour laws.
- (xii). Proper infrastructure with shelter and toilet facility shall be developed for the labourers..
- (xiii). Under CSR activity in addition to the proposed activities following activities should be added:
  - a) Skill upgradation programme for the villagers of nearby villages under Digital India Scheme.
  - b) Construction of Community center at Village Khermai.
  - c) PP shall constructed 50 Nos. of toilets at Village Dharpura for communities families.
  - d) PP shall also provide separate toilet facility for girls and boys with proper arrangement of water (water tanks & Pumps) in the school of nearby village.
  - e) Drinking water facilities for villagers of nearby villages.
  - a) All the above activities shall be carried out in consultation with Gram Panchayat and District Collector.
- (xiv). PP has proposed a budget provision Rs 15.00 lakhs for the CSR activities.

Hence, Prior Environmental Clearance is granted for **Laterite & Ochre Mine** (Opencast Mechanized Method) in an area of - 7.33 Ha. for production capacity - 67 611 TPA, at

(Anupam Rajan)  
Member Secretary

(H.S.Verma)  
Member

(Waseem Akhtar)  
Chairman



**Minutes of the 404<sup>th</sup> Meeting of SEIAA dated. 24.01.2017**

Khasra no.- Block A: 122/3 Part, 122/4 Part, and 147/2 Part & Block B: 125 Part, at Vill.-Dharampura, Teh.-Sihora, District-Jabalpur (M.P.) for the lease period to M/s Geomin Industries Pvt. Ltd. Mr. Abhiudya Agarwal (Authorized Signatory), R/o 270, Garha Fatak, Jabalpur (M.P.) – 482002.

3. **Case No. 5214/2015** Prior Environmental Clearance for River Sand Mine (Opencast Manual Method) in an area of 7.40 ha. for production capacity of 2,808 cum/year at Khasra no.-01, Village-Takwasa, Tehsil & Dist.Ujjain (MP) by Shri Omprakash Jat S/o Radhakrishan Jat, Proprietor, R/o Village - Panthpiplai, Tehsil & Distt - Ujjain. (MP) - 457779


This case was discussed in 390<sup>th</sup> SEIAA meeting dtd. 02.12.2016 and it was recorded that :-


.....From the record available, Mining Officer, Ujjain has submitted the information about the number of mines in 1000 m. periphery. But in the latest notification information is desired within 500 m. periphery. Mining Officer, Ujjain should submit the detail of mines in 500 m. periphery showing status of mines like date of sanction, whether operative or not, EC granted or under appraisal etc. Mining Officer, Ujjain should be asked to submit this information latest by 30.12.2016. Copy to PP


**PP has submitted a letter in which Mining Officer, Ujjain has certified that there are no mines within 500 m. periphery.**

Based on the above recommendation, it was decided to grant Prior Environmental Clearance subject to the following specific conditions in addition to the conditions imposed by SEAC-II :-

- (i). PP shall not start mining activity before execution of lease agreement.
- (ii). The production capacity shall be limited to the quantity (~~2808~~ cum/year) as recommended by SEAC-II.
- (iii). No in-stream mining shall be allowed. The Mining Officer, Ujjain should ensure that the mining activity is confined only in the dry portion of the river where sand is exposed.
- (iv). Before commencing the mining activity, site demarcation should be done leaving 200 m. from the existing road bridge as a "no mining zone". The demarcation should be done by the Revenue Officials in the presence of PWD officials and Mining Officer, Ujjain.
- (v). The depth of the pit shall be as per Approved Mining Plan and not exceed 3m or normal water level prevalent in the lean season whichever is less.
- (vi). The final decision of Hon'ble NGT (CZ) Bhopal and Hon'ble NGT Principal Bench, New Delhi in OA No. 49/2015 (Amarkant Mishra Vs State of MP & others), shall be obligatory on the part of PP.
- (vii). PP should ensure that no access ramps are made for transportation of sand from the opposite bank of the river.
- (viii). PP should ensure to conserve the existing trees.
- (ix). No transportation shall be permitted within the village.
- (x). Alternate transportation route should be decided in consultation with the local Gram Panchayat.

  
(Anupam Rajan)  
Member Secretary

  
(H.S. Verma)  
Member

  
(Waseem Akhtar)  
Chairman



## Minutes of the 404<sup>th</sup> Meeting of SEIAA dated. 24.01.2017

- (xi). The entire lease area should be properly fenced and boundary stones marked at the site.
- (xii). PP will ensure three row plantation towards the village settlement side in the entire length of suitable species three year old to conserve and retain the banks.

Hence, Prior Environmental Clearance is granted for River Sand Mine (Opencast Manual Method) in an area of 7.40 ha. for production capacity of 2,808 cum/year at Khasra no.-01, Village-Takwasa, Tehsil & Dist.Ujjain (MP) **for the lease period to** M/s Shri Omprakash Jat S/o Radhakrishan Jat, Proprietor, R/o Village - Panthpiplai, Tehsil & Distt - Ujjain. (MP) - 457779

4. **Case No.5216/2015** Prior Environmental Clearance for River sand mine (Opencast Manual Method) in an area of 6.970 ha. for production capacity of 2091 cum/year at Khasra no .-508, 360, 489, at Village-Alampur Udana, Tehsil & Dist- Ujjain (MP). by Shri Omprakash Jat S/o Radhakrishan Jat, Proprietor, R/o Village - Panthpiplai, Tehsil & Distt Ujjain.(MP) - 457779

This case was discussed in 390<sup>th</sup> SEIAA meeting dtd. 02.12.2016 and it was recorded that :-

..... From the record available, Mining Officer, Ujjain has submitted the information about the number of mines in 1000 m. periphery. But in the latest notification information is desired within 500 m. periphery. Mining Officer, Ujjain should submit the detail of mines in 500 m. periphery showing status of mines like date of sanction, whether operative or not, EC granted or under appraisal etc. Mining Officer, Ujjain should be asked to submit this information latest by 30.12.2016. Copy to PP.

**PP has submitted a letter of Mining Officer, Ujjain certifying the number of mines within 500 m. periphery (one mine with an area of 9.71 ha.).**

Based on the above recommendation, it was decided to grant Prior Environmental Clearance subject to the following specific conditions in addition to the conditions imposed by SEAC-II :-

- (i). PP shall not start mining activity before execution of lease agreement.
- (ii). The production capacity shall be limited to the quantity (2091 cum/year) as recommended by SEAC-II.
- (iii). No in-stream mining shall be allowed. The Mining Officer, Ujjain should ensure that the mining activity is confined only in the dry portion of the river where sand is exposed.
- (iv). Before commencing the mining activity, site demarcation should be done leaving 200 m. from the existing road bridge on the northern side and 200 m. from the existing pickup weir on the southern side as a "no mining zone". The demarcation should be done by the Revenue Officials in the presence of PWD & WRD officials and Mining Officer, Ujjain.
- (v). The depth of the pit shall be as per Approved Mining Plan and not exceed 3m or normal water level prevalent in the lean season whichever is less.
- (vi). The final decision of Hon'ble NGT (CZ) Bhopal and Hon'ble NGT Principal Bench, New Delhi in OA No. 49/2015 (Amarkant Mishra Vs State of MP & others), shall be obligatory on the part of PP.

(Anupam Rajan)  
Member Secretary

(H.S.Verma)  
Member

(Waseem Akhtar)  
Chairman



- 3
- (vii). PP should ensure that no access ramps are made for transportation of sand from the opposite bank of the river.
  - (viii). PP should ensure to conserve the existing trees.
  - (ix). No transportation shall be permitted within the village.
  - (x). Alternate transportation route should be decided in consultation with the local Gram Panchayat.
  - (xi). The entire lease area should be properly fenced and boundary stones marked at the site.
  - (xii). PP will ensure three row plantation towards the village settlement side in the entire length of suitable species three year old to conserve and retain the banks.

Hence, Prior Environmental Clearance is granted for River sand mine (Opencast Manual Method) in an area of 6.970 ha. for production capacity of 2091 cum/year at Khasra no .-508, 360, 489, at Village-Alampur Udana, Tehsil & Dist- Ujjain (MP) **for the lease period to M/s Shri Omprakash Jat S/o Radhakrishan Jat, Proprietor, R/o Village - Panthpiplai, Tehsil & Distt Ujjain (MP) – 457779**

5. **Case No. 5218/2015** Prior Environmental Clearance for River Sand Quarry (Opencast Manual Method) in an area of 7.910 ha. for production capacity of 2375 cum/year at Khasra No .-1, 513, Village-Ninora-1, Tehsil & Dist. Ujjain (MP) by Shri Omprakash Jat S/o Radhakrishan Jat, Proprietor, R/o Village - Panthpiplai, Tehsil & Distt Ujjain. (MP) - 457779

This case was discussed in 390<sup>th</sup> SEIAA meeting dtd. 02.12.2016 and it was recorded that :-


..... From the record available, Mining Officer, Ujjain has submitted the information about the number of mines in 1000 m. periphery. But in the latest notification information is desired within 500 m. periphery. Mining Officer, Ujjain should submit the detail of mines in 500 m. periphery showing status of mines like date of sanction, whether operative or not, EC granted or under appraisal etc. Mining Officer, Ujjain should be asked to submit this information latest by 30.12.2016. Copy to PP..


**PP has submitted a letter of Mining Officer, Ujjain certifying the number of mines within 500 m. periphery (one mine with an area of 8.57 ha.).**

Based on the above recommendation, it was decided to grant Prior Environmental Clearance subject to the following specific conditions in addition to the conditions imposed by SEAC-II :-

- (i). PP shall not start mining activity before execution of lease agreement.
- (ii). The production capacity shall be limited to the quantity (2375 cum/year) as recommended by SEAC-II.
- (iii). No in-stream mining shall be allowed. The Mining Officer, Ujjain should ensure that the mining activity is confined only in the dry portion of the river where sand is exposed.
- (iv). The depth of the pit shall be as per Approved Mining Plan and not exceed 3m or normal water level prevalent in the lean season whichever is less.

  
(Anupam Rajan)  
Member Secretary

  
(H.S. Verma)  
Member

  
(Waseem Akhtar)  
Chairman



## Minutes of the 404<sup>th</sup> Meeting of SEIAA dated. 24.01.2017

- (v). The final decision of Hon'ble NGT (CZ) Bhopal and Hon'ble NGT Principal Bench, New Delhi in OA No. 49/2015 (Amarkant Mishra Vs State of MP & others), shall be obligatory on the part of PP.
- (vi). PP should ensure that no access ramps are made for transportation of sand from the opposite bank of the river.
- (vii). PP should ensure to conserve the existing trees.
- (viii). No transportation shall be permitted within the village.
- (ix). Alternate transportation route should be decided in consultation with the local Gram Panchayat.
- (x). The entire lease area should be properly fenced and boundary stones marked at the site.
- (xi). PP will ensure three row plantation towards the village settlement side in the entire length of suitable species three year old to conserve and retain the banks.
6. Hence, Prior Environmental Clearance is granted for River Sand Quarry (Opencast Manual Method) in an area of 7.910 ha. for production capacity of 2375 cum/year at Khasra No. -1, 513, Village-Ninora-1, Tehsil & Dist. Ujjain (MP) **for the lease period to M/s Shri Omprakash Jat S/o Radhakrishan Jat, Proprietor, R/o Village - Panthpiplai, Tehsil & Distt Ujjain. (MP) - 457779**
7. **Case no. 701/2012** - Shri M.G. Chobey, Engineer- in Chief Department of Water Resources, TulsiNagar, Bhopal (M.P.) – 462-003 Cheantikheda (Medium) Irrigation Project Catchment Area- 481.25 Sq.km., Gross Storage Capacity – 61.05 MCM, Live Storage Capacity – 55.45 MCM, Gross Command Area – 11033.00 ha., Cultivable Command Area 8230.00 ha., at Village – Arrod, Tehsil – Vijaypur, Distt. – Sheopur ( M.P.).

### For correction of 395<sup>th</sup> SEIAA meeting dtd. 19.12.16

The case was discussed in 395th SEIAA meeting dtd. 19.12.16 and it was recorded that:-

*After detailed discussion and perusal of the recommendations of 284<sup>th</sup> SEAC meeting dtd. 26.11.2016 and it was recorded that .....*

*".....The above case was placed before the committee as the TOR validity has expired on 19/06/2016. The committee observed that PP has neither submitted the EIA report nor has applied for the extension of TOR's validity period and thus after deliberations decided that this case may be recommended for delisting to SEIAA as TOR's validity has expired."*

*As per the above observation, it has been decided to delist the case on the condition that if the PP intends to present the case in SEAC, it will then be relisted for appraisal. Copy to PP and all concerned.*

**The above decision of 395<sup>th</sup> SEIAA meeting was reviewed and it is now decided that since the ToR validity has expired on 19/06/2016, the case is hereby closed in accordance with the MoEF&CC OM dated 22/08/2014 and PP should apply afresh.**

(Anupam Rajan)  
Member Secretary

(H.S.Verma)  
Member

(Waseem Akhtar)  
Chairman



**Minutes of the 404<sup>th</sup> Meeting of SEIAA dated. 24.01.2017**

8. **Case No.5484/2016:** Application for Prior EC for proposed Micro Irrigation Scheme at Village Badera, Tehsil Chanderi, District Ashoknagar, MP Cultivable command area – 20000 ha, by Chief Engineer, Rajghat Canal Project, Datia through Shri M.G. Choubey Engineer- in- Chief Water Resources Department ; Jal sansadhan hawan; Tulsi Nagar Bhopal (M.P.) 462003 E-mail –encwrbpl@mp.nic.in Mob. No.9827098828

The case was discussed in depth and it is noted that :-

- i. The case was registered in SEIAA on 08.12.16 and forwarded to SEAC vide letter no. 4759 dtd 14.12.16 for processing as per EIA Notification 2006.
- ii. The case was discussed in 285<sup>th</sup> SEAC meeting dtd. 26.12.2016 and was recorded that :-

*".....The case was presented by the PP and during discussion PP informed that earlier they have submitted the application to MoEF&CC for issuance of TOR for this project considering it a Category-A project. However, MoEF&CC vide letter dated 04/08/2016 has informed that this is a Category-B project as per the notification dated 01/12/2009 since "Irrigation projects not involving submergence or interstate domain shall be appraised by SEIAA as Category-B projects".*

*During scrutiny of documents, it was observed that Executive Engineer, PWD, ashok Nagar, has informed that interstate boundary of U.P. from Village-Badera is 03 kms. Thus "General Conditions' are applicable on this project as per EIA Notification, 2006, Notification dated 01/12/2009 and Notification dated 25/06/2014 and it becomes Category-A project....."*


- iii. The case was discussed in 395<sup>th</sup> SEIAA meeting dtd. 19.12.16 and it was recorded that:-


*The case was discussed in 285<sup>th</sup> SEAC meeting dtd. 26.12.2016 and it was recorded that :-*


*.....PP during presentation and vide letter dated 26/12/2016 has informed that this project is under revision due to shifting of pump house location and may be deferred until finalization of the same which was considered by the committee. PP was asked to submit revised proposal with all necessary certificates through SEIAA for further consideration of the project. The case may be returned to SEIAA.*

*Since PP has informed that the project is under revision due to shifting of pump house location, it has been decided to delist the case which is liable for relisting once the PP submits the revised proposal and necessary certificate. Copy to PP and all concerned.*

- iv. Vide letter dtd. 12.01.17 received in SEIAA office on 19.01.17 PP has informed that the location of pump house cannot be changed.
- v. Since the location of pump house cannot be changed by PP. As per recommendation of 285<sup>th</sup> SEAC meeting dtd. 26.12.2016 "General Conditions' are applicable on this project as per EIA Notification, 2006, Notification dated 01/12/2009 and Notification dated 25/06/2014 and it becomes Category-A project", hence **it is decided that the case be forwarded to Govt. of India, MoEF & CC, New Delhi. At SEIAA level, the case is hereby closed and PP may be asked to apply afresh to MoEF.**

  
(Anupam Rajan)  
Member Secretary

  
(H.S.Verma)  
Member

  
(Waseem Akhtar)  
Chairman



9. **Case no. 1715/2013:** Application for Prior Environmental Clearance for proposed Tarped Tank Project at village Jetupura, Tehsil & District Chhatarpur, (MP) Gross Command Area – 5255 ha., Cultivable Command Area - 4000 ha., Catchment Area- 175 Sq.km., Earth Dam Lenth – 4065 M, Left Flank – 1740 M, Right Flank –2325 M, Maximum height of Dam – 28.25 M by Shri M. G. Choubey Engineer-in-Chief, Department of Water Resources, Tulsi Nagar, Bhopal, MP -462003

The case was discussed in 284<sup>th</sup> SEAC meeting dtd. 26.11.2016 and it was recorded that :-

".....The TOR was approved in the 139th SEAC meeting dated 29/08/2013 and the same was issued to the PP vide letter no. 732 dated 11/10/2013. The validity of TOR expired on 10/10/2015. PP vide their letter dated 06.08.15 has requested for TOR extension. After deliberations, the committee in its 239th meeting dated 04/11/2015 has recommends the case for extension in TOR for one year with validity up to 10/10/16 which was issued vide letter no. 2041 dated 05/12/2015. PP vide letter no. 27/Env/dhm/07/2013 dated 08/11/2016 has submitted a request that the public hearing of the project has been conducted and final submission of EIA/EMP report of above project is in process which will be submitted soon and thus the TOR validity may be extended up to October, 2017 in accordance with the MoEF&CC OM dated 08/10/2014. The committee after perusal of the documents and deliberations recommends the case for further extension in TOR for one more year with validity up to 10/10/17 in accordance with the MoEF&CC OM dated 08/10/2014".

As per the above observation of SEAC, **it is decided to accept the recommendation of 284<sup>th</sup> SEAC meeting and extend the ToR validity up to one year i.e. 10/10 2017.**

10. **Case no. 1716/13:** Application for Prior Environmental Clearance for proposed Sonpur Medium Project at village Naraynpur & Ghana, Tehsil Kesli, District Sagar, MP Catchment Area – 145.42 Sq. km., Gross Storage Capacity – 43.13 MCM, Live Storage Capacity – 39.0 MCM, Gross Command Area – 14069 ha., Cultivable Command Area – 9500 ha., Proposed Irrigation Area – 700 ha. by Shri M. G. Choubey Engineer-in-Chief, Department of Water Resources, Tulsi Nagar, Bhopal, MP -462003

The case was discussed in 284<sup>th</sup> SEAC meeting dtd. 26.11.2016 and it was recorded that :-

"....The TOR was approved in the 139th SEAC meeting dated 29/08/2013 and the same was issued to the PP vide letter no. 734 dated 11/10/2013. The validity of TOR expired on 10/10/2015. PP vide their letter dated 06.08.15 has requested for TOR extension. After deliberations, the committee in its 239th meeting dated 04/11/2015 has recommends the case for extension in TOR for one year with validity up to 10/10/16 which was issued vide letter no. 2045 dated 05/12/2015.

PP vide letter no. 27/Env/dhm/07/2013 dated 08/11/2016 has submitted a request that the public hearing of the project has been conducted and final submission of EIA/EMP report of above project is in process which will be submitted soon and thus the TOR validity may be extended up to October, 2017 in accordance with the MoEF&CC OM dated 08/10/2014. The committee after perusal of the documents and deliberations recommends the case for further extension in TOR for one more year with validity up to 10/10/17 in accordance with the MoEF&CC OM dated 08/10/2014...."

As per the above observation of SEAC, **it is decided to accept the recommendation of 284<sup>th</sup> SEAC meeting and extend the ToR validity up to one year i.e. 10/10 2017.**

11. **Case no. 1717/2013,** Application for Prior Environmental Clearance for proposed Surajpura Medium Project at village Surajpura Ghana, Tehsil Kesli District Sagar, MP Catchment Area – 85.02 Sq. km., Gross Storage Capacity – 27.77 MCM, Live Storage Capacity –

(Anupam Rajan)  
Member Secretary

(H.S.Verma)  
Member

(Waseem Akhtar)  
Chairman



## Minutes of the 404<sup>th</sup> Meeting of SEIAA dated. 24.01.2017

24.74 MCM, Gross Command Area – 4847 ha., Cultivable Command Area – 4499 ha., Annual Irrigation Area – 700 ha. by Shri M. G. Choubey Engineer-in-Chief, Department of Water Resources, Tulsi Nagar, Bhopal, MP - 462003

The case was discussed in 284<sup>th</sup> SEAC meeting dtd. 26.11.2016 and it was recorded that :-

"....The TOR was approved in the 139th SEAC meeting dated 29/08/2013 and the same was issued to the PP vide letter no. 734 dated 11/10/2013. The validity of TOR expired on 10/10/2015. PP vide their letter dated 06.08.15 has requested for TOR extension. After deliberations, the committee in its 239th meeting dated 04/11/2015 has recommends the case for extension in TOR for one year with validity up to 10/10/16 which was issued vide letter no. 2045 dated 05/12/2015.

PP vide letter no. 27/Env/dhm/07/2013 dated 08/11/2016 has submitted a request that the public hearing of the project has been conducted and final submission of EIA/EMP report of above project is in process which will be submitted soon and thus the TOR validity may be extended up to October, 2017 in accordance with the MoEF&CC OM dated 08/10/2014. The committee after perusal of the documents and deliberations recommends the case for further extension in TOR for one more year with validity up to 10/10/17 in accordance with the MoEF&CC OM dated 08/10/2014...."

As per the above observation of SEAC, it is decided to accept the recommendation of 284<sup>th</sup> SEAC meeting and extend the ToR validity up to one year i.e. 10/10 2017.

Meeting ended with a vote of thanks to the Chair.

(Anupam Rajan)  
Member Secretary

(H.S.Verma)  
Member

(Waseem Akhtar)  
Chairman