

Minutes of the 361st Meeting of SEIAA dated. 24.08.2016

The 361st meeting of the State Level Environment Impact Assessment Authority was convened on 24.08.2016 at the Authority's Office in Environmental Planning and Co-Ordination Organization (EPCO), Paryavaran Parisar, Bhopal. The meeting was chaired by Shri Waseem Akhtar, Chairman, SEIAA. The following members attended the meeting:-


- | | |
|----------------------|------------------|
| 1. Shri H.S. Verma | Member |
| 2. Shri Anupam Rajan | Member Secretary |


A. Following mining cases received from SEAC and case of query response have been considered:-


S.No.	Case No.	Category	No. & date of latest SEAC
1.	1841/2014	1 (a)	355 th SEIAA meeting dtd 25.07.2016
2.	1738/2013	1 (a)	355 th SEIAA meeting dtd 25.07.2016
3.	5283/2016	1 (a) B2	358 th SEIAA meeting dtd 30.07.2016
4.	5229/2016	1 (a) B2	354 th SEIAA meeting dtd. 23.07.2016
5.	3965/2015	1 (a) B2	331 st SEIAA meeting dtd. 11.05.2016
6.	3212/2015	1 (a) B2	330 th SEIAA meeting dtd. 10.05.2016
7.	3283/2015	1 (a) B2	239 th SEIAA meeting dtd. 18.09.2015
8.	2894/2015	1 (a) B2	228 th SEIAA meeting dtd. 18.08.2015
9.	3978/2015	1 (a) B2	303 th SEIAA meeting dtd. 14.03.2016
10.	2549/2015	1 (a) B2	327 th SEIAA meeting dtd. 26.04.2016
11.	3175/2015	1 (a) B2	338 th SEIAA meeting dtd. 04.06.2016
12.	2824/2015	1 (a) B2	288 th SEIAA meeting dtd. 03.02.2016

1. **Case No. 1841/2014**, Prior Environmental Clearance for **Limestone Mine** (Opencast Fully Mechanised Method) in an area of 29.951 ha for production capacity of 5,00,000 TPA (Limestone - 3,50,000 TPA & Reject Stone - 1,50,000 TPA) at Khasra No. 95/1, 95/2, 96/1, 96/2, 96/3, 96/4, 100/1, 100/2, 102, 103, 104, 105, 107, 108, 109, 113/1, 113/2, 113/854/1, & 113/854/2 at Village-Birahuli, Tehsil-Raghuraj Nagar, District-Satna (MP) by Shri Mukund Jaiswal, Jaiswal Bhawan, Kolgawan, Post & District -Satna (MP) - 485001.


- (1) This is a project pertaining to mining of Limestone in MLA of 29.951 ha. The activity is mentioned at S.N. 1 (a) of the Schedule of EIA Notification 2006 as amended from time to time. The project is reported to be at a distance of more than 10 km from National park and sanctuary etc. and more than 250 m from the forest boundary, the interstate boundary is at 50 km, thus it is not attracted by the general conditions and falls under category 'B-1' by virtue of its location and mining lease area. The case was forwarded by SEIAA to SEAC for appraisal of EIA for environment clearance for the project. It was submitted that this is a proposed mine having valid lease of 50 years from 14.01.2016 with production of 5,00,000 TPA (Limestone - 3,50,000 TPA & Reject Stone - 1,50,000 TPA) per annum.
- (2) It was reported by the PP that the lease area was granted to Shri Mukund Jaiswal S/o Shri Ravi Prakash Jaiswal for 50 years upto 13.01.2066. This is a case of new mining lease. Sagmania and Biruhali mining lease area of M/s Birla Corporation Ltd., is located within 500 m radius. The Mining Plan with progressive mine closure plan has been approved by IBM, Jabalpur (vide letter No. MP/Satna/Limestone/MPLN/G - 08/13-14/3741 dtd 09.07.2014).


(Anupam Rajan)
Member Secretary


(H.S. Verma)
Member


(Waseem Akhtar)
Chairman

- (3) SEAC in its 38th SEAC meeting dtd. 13.07.2016 has recommended the case with 12 special conditions for issuance of EC.
- (4) The case was then discussed in 355th SEIAA meeting dtd 25.07.2016 and PP was invited for presentation.
- (5) Thereafter, PP/Consultant made a presentation on all aspects of the project and all concerned issues were discussed in details.
- (6) The proposed plantation program was examined and it was found that 20050 sapling of tree species shall be planted in an area 98850 sq m (9.885 ha) during the lease period.
- (7) It was noted that the water requirement is 41 KLD (Mining and allied activities – 32 KLD+ Green Belt - 06 KLD+ Drinking/ Domestic - 03 KLD), which shall be met by mine sump, dugwell & borewell.
- (8) It was also noted that the Public Hearing was carried out on 07.04.2016 at mine site, Village-Birahuli, Tehsil-Raghuraj Nagar, District - Satna (MP) under the Chairmanship of Collector, Satna.
- (9) After detailed discussions and perusal of recommendations of 38th SEAC meeting dtd. 13.07.2016, presentation made by the PP in SEIAA & SEAC, it was decided to accept the recommendation of SEAC for grant of prior EC to the project **subject to the following specific conditions:-**
 - I. Before commencing any mining activity fencing of the entire area shall be carried out.
 - II. PP shall demarcate a barrier zone of 35 m as no mining zone in the North –West direction of mining lease area by the side of the road. Out of this 10 m shall be left for widening of the road and develop a green belt in the remaining area.
 - III. Top soil shall be reused for plantation.
 - IV. Greenbelt of 1.965 ha shall be developed in the first year and proper arrangements of water should be made for the plantation.
 - V. The sub – soil water shall be provided to the private land in nearby fields for irrigation and plantation purpose.
 - VI. No crusher shall be installed within 100 m from the ML area.
 - VII. The existing crusher in the ML area shall be removed beyond 100 m of the road and the green belt will be developed in it. MPPCB shall ensure that all control equipments are equipped in the crusher installed near the human settlement.
 - VIII. The Satna – Birsinghpur road (MDR) shall be widened and strengthen by the factory/mine owners in consultation with the Collector, Satna.
 - IX. Dumping should be done in predetermined area and shall be stabilized by fast growing grasses and maintained it with toe wall.
 - X. The size of the settling tank shall be increased to 60 m x 20 m x 3 m.
 - XI. Water fogging system shall be adopted at loading site.


(Anupam Rajan)
Member Secretary


(H.S. Verma)
Member


(Waseem Akhtar)
Chairman

- XII. PP shall construct the shed of 30 m x 20 m length with proper ventilation to accommodate 100 labours within the ML area.
- XIII. Capital cost mentioned under EMP shall be increased to Rs 1.00 lakh and operational cost should be Rs 2.00 lakhs per year.
- XIV. PP should ensure water quality testing before it is discharge in the nearby nalla or to be used by villagers for irrigating the agriculture fields, R.O. MPPCB will ensure regular air & water monitoring of the lease area.
- XV. Under CSR activity in addition to the proposed activities following activities should be added.
- a) PP shall adopt Birahuli village and prepare the development plan in consultation with Gram panchayat/Sarpanch under the guidance of District Collector.
 - b) Skill upgradation programme for the villagers of nearby villages under Digital India Scheme.
 - c) Sanitation activities including construction of individual toilets for local residents of nearby village in consultation with village Panchayat.
 - d) PP shall also provide separate toilet facility for girls and boys with proper arrangement of water (water tanks & Pumps) in the school of nearby village.
 - e) Drinking water facilities for villagers of nearby villages.
 - f) Installation of rainwater harvesting structure.
 - g) All the above activities shall be carried out in consultation with Gram Panchayat and District Collector.

XVI. The appropriate budget provision shall be made for the CSR activities.

Hence, Prior Environmental Clearance is for **Limestone Mine** (Opencast Fully Mechanised Method) in an area of 29.951 ha for production capacity of 5,00,000 TPA (Limestone - 3,50,000 TPA & Reject Stone - 1,50,000 TPA) at Khasra No. 95/1, 95/2, 96/1, 96/2, 96/3, 96/4, 100/1, 100/2, 102, 103, 104, 105, 107, 108, 109, 113/1, 113/2, 113/854/1, & 113/854/2 **for the lease period** to Shri Mukund Jaiswal, Jaiswal Bhawan, Kolgawan, Post & District -Satna (MP) - 485001.

2. **Case No. 1738/2013**, Prior Environmental Clearance for Ramasthan **Limestone Mine** (Opencast other than fully Mechanized Method) in an area of 7.28 ha. for proposed production capacity of 1,00,000 TPA (1,00,000 TPA limestone & 25,000 TPA reject stone) at Khasra no. 980, 981 at Village - Ramasthan, Tehsil - Raghurajnagar, Dist - Satna (MP) by Shri Raghuvendra Kumar Agrawal R/o 47, Prabhat Vihar Colony P.O. & District Satna (M.P.) - 485001

This case has been ~~deferred~~ ^{deferred} for the next meeting.


(Anupam Rajan)
Member Secretary



(H.S. Verma)
Member


(Waseem Akhtar)
Chairman

3. **Case No. 5283/2016**, Prior Environmental Clearance for **Laterite, Ochre & Clay Deposit** (Opencast manual/semi mechanized method) in an area of 10.99 ha. for production capacity of 36,289 TPA at Khasra No. 567, 568, 570, 571, 572, 573, 574/2, 575/1, 575/5, 575/6, 575/7 at Village-Amoch, Tehsil - Bahoriband, Dist. Katni (MP) by Smt. Jyoti Garg, Owner, 22, Patel Nagar, Aerodrome Road, P.O. & District - Indore (MP) - 452001.

- (1) This is a project pertaining to mining of **Laterite, Ochre & Clay** in MLA of 10.99 ha. The activity is mentioned at S.N. 1 (a) of the Schedule of EIA Notification 2006 as amended from time to time. The project is reported to be at a distance of more than 10 km from National park and sanctuary etc. and less than 250 m from the forest boundary, the NoC has been given by Divisional Committee constituted under the Divisional Commissioner (vide Letter No. 2405 dtd. 23.12.2015), the interstate boundary is not applicable as the area falls under Bahoriband Tehsil of Dist. - Katni, thus it is not attracted by the general conditions and falls under category 'B-1' by virtue of its location and mining lease area. The case was forwarded by SEIAA to SEAC for appraisal of EIA for environment clearance for the project. It was submitted that this is a proposed mine having valid lease of 30 years from 14.01.2015 with production of 36,289 Tonnes per annum.
- (2) It was reported by the PP that the lease area was granted to Smt. Jyoti Garg for 30 years from 14.01.2015. This is a case of new mining lease. There is no mine located within 500 m radius. The Mining Plan with progressive mine closure plan has been approved by IBM, Jabalpur (vide letter No. MP/Katni/Laterite/MPLN/G-05/14-15/073 dtd 29.09.2014).
- (3) SEAC II in its 41st meeting dtd 26.07.2016 has recommended the case with 12 special conditions for issuance of EC.
- (4) The case was then discussed in 358th SEIAA meeting dtd 30.07.2016 and PP was invited for presentation.
- (5) Thereafter, PP/Consultant made a presentation on all aspects of the project and all concerned issues were discussed in details.
- (6) The proposed plantation program was examined and it was found that 22300 sapling of tree species shall be planted in an area 10.99 during the lease period out of which in the first year, 5000 plants to be planted in the green buffer abutting forest boundary as well as 7.5 m. peripheral buffer.
- (7) It was noted that the water requirement is 10 cum/day (Mining 04 cum/day, Green Belt - 03 cum/day and Domestic - 03 cum/day), which shall be mine sump, hand pump, tub-well & dug well.
- (8) After detailed discussions and perusal of recommendations of 41st meeting dtd 26.07.2016, presentation made by the PP in SEIAA & SEAC, it was decided to accept the recommendation of SEAC for grant of prior EC to the project **subject to the following specific conditions:-**
 - I. Before commencing any mining activity barbed fencing of the entire area shall be carried out.
 - II. No transportation shall be carried out through forest area. DFO shall ensure that transportation shall be done at the distance of 100 m from



(Anupam Rajan)
Member Secretary


(H.S. Verma)
Member


(Waseem Akhtar)
Chairman

the forest boundary. Transportation road shall be re-demarcated away from the forest boundary at 100m in consultation with Panchayat/forest/mining/revenue officials by the PP.

- III. A green buffer of 50 m on the western side shall be left as no mining zone from forest boundary to be demarcated in the presence of the Forest, Revenue and Mining Officials.
- IV. Top soil and Murrum shall be used for bunding upto the height of 1.6 m. along the periphery of the mining lease area. PP shall develop a green belt in 2.40 ha and plantation shall be carried out in reclaimed area of 8.59 ha.
- V. Garland drain of 2m x 1m with proper slope and settling of 20m x 6m x 3m shall be constructed all around the ML area.
- VI. Proper fogging system shall be installed at the loading point.
- VII. No transportation shall be carried out through village area.
- VIII. No blasting shall be carried out in the ML area.
- IX. PP shall construct the shed of 35 m x 15 m length with proper ventilation which accommodates 65 labours within the ML area and 06 toilets with proper water facilities.
- X. Capital cost mentioned under EMP shall be increased to Rs 7.00 lakh for development of green belt and plantation.
- XI. PP should ensure water quality testing before it is discharge in the nearby nalla or to be used by villagers for irrigating the agriculture fields, R.O. MPPCB will ensure regular air & water monitoring of the lease area.
- XII. Under CSR activity in addition to the proposed activities following activities should be added.
 - a) PP shall adopt Amoch village and prepare the development plan in consultation with Gram panchayat/Sarpanch with guidance of District Collector.
 - b) Skill upgradation programme for the villagers of nearby villages under Digital India Scheme.
 - c) Sanitation activities including construction of individual toilets for local residents of nearby village in consultation with village Panchayat.
 - d) PP shall also provide separate toilet facility for girls and boys with proper arrangement of water (water tanks & Pumps) in the school of nearby village.
 - e) Drinking water facilities for villagers of nearby villages.
 - f) Installation of rainwater harvesting structure.
 - g) All the above activities shall be carried out in consultation with Gram Panchayat and District Collector.
- XIII. The appropriate budget provision shall be made for the CSR activities.


(Anupam Rajan)
Member Secretary


(H.S. Verma)
Member


(Waseem Akhtar)
Chairman

Hence, Prior Environmental Clearance for **Laterite, Ochre & Clay Deposit** (Opencast manual/semi mechanized method) in an area of 10.99 ha for production capacity of 36,289 TPA at Khasra No. 567, 568, 570, 571, 572, 573, 574/2, 575/1, 575/5, 575/6, 575/7 at Village-Amoch, Tehsil - Bahoriband, Dist. Katni (MP) **for the lease period** to Smt. Jyoti Garg, Owner, 22, Patel Nagar, Aerodrome Road, P.O. & District – Indore (MP) - 452001.

4. **Case No. 5229/2016** Prior Environmental Clearance for River Sand Auction Deposit Quarry (Opencast Manual Method) in an area of 5.740 ha. for production capacity of 50,024 cum/year at Khasra no.-31, 79, & 116 at Village-Arthi, Tehsil - Alirajpur, Dist. Alirajpur (MP) by Shri Chandar Singh S/o Shri Rai Singh, Vill. - Arthi, Teh. - Alirajpur, Dist. - Alirajpur (MP) – 457887

This case was discussed in 354th SEIAA meeting dtd. 23.07.2016 and PP was ask to submit the NOC of NVDA regarding submergence and rehabilitation site. PP has submitted a letter on 12.08.2016 in which he has submitted a letter of Tehsildar Kattiwara. Since this matter is sub-judice with the Hon'ble NGT and therefore clear NOC of the NVDA will be required for appraising this case. PP may be informed accordingly.

5. **Case No. 3965/2015**, Prior Environmental Clearance for **Stone Quarry (Opencast Manual/ Semi - Mechanised Method)** in an area of 2.00 ha for Production Capacity of 4560 cum/year at Khasra No. 676 at Vill.- Khadkod, Tehsil – Burhanpur, District - Burhanpur (M.P.) by Shri Bhagwandas Patel S/o Shri Kanhaiyalal Patel, 249, Chandrakala, Nearby Lohar Mandi, Burhanpur, District- Burhanpur (M.P.). – 450331

This case was delisted in 331st SEIAA meeting dtd. 11.05.2016 for want of information regarding NOC of Town & Country Planning. PP has submitted a letter on 19.08.2016 and enclosing a copy of the Development Plan of Burhanpur. On perusal of the record it was found that the letter was wrongly addressed to Joint Director, T&CP Burhanpur and it should have been addressed to the Deputy Director, T&CP Khandwa. Proper action should be taken in addressing fresh reminder to the concerned Officer of the T&CP Department. Till such time the case shall remain delisted.


6. **Case No. 3212/ 2015** Prior Environmental Clearance for Sand Quarry (open cast manual method) in an area of 31.119 ha. for production capacity of 1,20,000 cum/year at Village-Khajrana, Tehsil-Kukshi, District-Dhar (MP) by Shri Jagdish Singh S/o Shri Lakhu Singh, Village & Post-Mandleshwar, District-Khargone (MP) - 451221


This case was discussed in 330th SEIAA meeting dtd. 10.05.2016 and it was recorded that :-

"PP has submitted a letter on 07.05.2016 along with the NOC of DFO, Tehsildar Report and Mining Officer Report regarding status of mines within 1000m radius. PP has not submitted the Replenishment Plan as per the directives of Hon'ble NGT and the status of mines within 500m. radius according to the latest notification of 15.01.2016. PP may be asked to submit these details latest by 31.05.2016."

Since PP has not submitted the desired information, the case is hereby delisted, which is liable for relisting once the information is submitted by the PP. Copy to PP and all concerned.


(Anupam Rajan)
Member Secretary


(H.S. Verma)
Member


(Waseem Akhtar)
Chairman

7. **Case No. 3283/2015** - Prior Environmental Clearance for Soil Quarry for Bricks Manufacturing (Opencast /semi mechanized Method) in an area of 2.00 ha. for expansion in production capacity from 1200 m³/year to 3980 m³/year at Khasra No. 656 at Village- Ichapura Tehsil -Sheopur, District - Sheopur (M.P) by Shri Rajendra Prasad Mangal S/o Shri Suganchand Mangal, Near State Bank Shivpuri Road District – Sheopur (M.P) -476337

This case was discussed in 239th SEIAA meeting dtd. 18.09.2015 and it was recorded that :-

"After detailed discussion and perusal of the recommendation of 218th SEAC meeting dtd. 24.08.2015, from the approved mining plan it was observed that the plan has been approved for a Stone Quarry mine of Mr. Rajendra Sahu for Village Chewla, Tehsil Devri, District Sagar by the Regional Officer, Geology and Mining Jabalpur. However the present case is of Sheopur District. The mining plan should be sent to Director, Geology & Mining for clarification as to how the RQP has done this mistake. Copy to PP and Mining Officer, Sheopur"

PP has submitted a letter dated 22.08.2016 in which he has mentioned that Director, Geology and Mining has not clarified the ambiguity in the two mining plans submitted by the PP. A reminder the sent to Director, Geology & Mining to furnish clarification in this matter at the earliest. Copy to PP.

8. **Case No. 2894 /2015** - Prior Environmental Clearance for **Sand Quarry** (Opencast manual method) in an area of 7.460 ha. for production capacity of 85000 cum/year at Khasra no. 875 at Village Daviya Kalan , Tehsil Pichhore, District Shivpuri (M.P). Shri Dharmendra Singh Rathode, S/o Shri Ravindra Singh Rathode, 206, Sector A Indravihar Colony Airport Road, Lalghati, Bhopal. (M.P) – 462036, E.mail – Ravi2015goyal@gmail.com , Phone - 9752895914.

This case was discussed in 228th SEIAA meeting dtd. 18.08.2015 and it was recorded that :-


"After detailed discussion and perusal of the recommendation of 209th SEAC meeting dtd. 24.07.2015, from the coordinates provided by PP a barrage could be seen in close proximity of the mining site. Collector, Shivpuri should submit an NOC from Works Department regarding structural stability of the water retaining structure which may get affected by the mining activity. PP should submit the approved mining plan letter of the competent authority. Copy to PP."


This case was delisted in 318th SEIAA meeting dtd. 13.04.2016. PP has now submitted the above information and therefore the case is relisted. He has submitted the NOC of the Works Department and recommended that no mining activity should be undertaken from 200-250 m. u/s and d/s of the existing pickup weir.

it was decided to grant Prior Environmental Clearance subject to the following specific conditions in addition to the conditions imposed by SEAC in its 209th meeting dtd. 24.07.2015 :-

- I. PP shall not start mining activity before execution of lease agreement.
- II. The production capacity shall be limited to the quantity as recommended by SEAC-II.
- III. Before commencing the mining activity, site demarcation should be done leaving 250 m. u/s and d/s of the existing pickup weir as a "no mining zone". The demarcation should be done by the Revenue Officials in the presence of SDO, PWD Pichore and Mining Officer, Shivpuri.


(Anupam Rajan)
Member Secretary


(H.S. Verma)
Member


(Waseem Akhtar)
Chairman

- IV. No in-stream mining shall be allowed. The local authorities should ensure that the mining activity is confined only in the dry portion of the river where sand is exposed.
- V. The depth of the pit shall be as per Approved Mining Plan and not exceed 3m or normal water level prevalent in the lean season whichever is less.
- VI. The final decision of Hon'ble NGT (CZ) Bhopal and Hon'ble NGT Principal Bench, New Delhi in OA No. 49/2015 (Amarkant Mishra Vs State of MP & others), shall be obligatory on the part of PP.
- VII. PP should ensure that no access ramps are made for transportation of sand from the opposite bank of the river.
- VIII. PP should ensure to conserve the existing trees.
- IX. No transportation shall be permitted within the village.
- X. Alternate transportation route should be decided in consultation with the local Gram Panchayat.
- XI. The entire lease area should be properly fenced and boundary stones marked at the site.
- XII. PP will ensure three row plantation towards the village settlement side in the entire length of suitable species three year old to conserve and retain the banks.


Hence, Prior Environmental Clearance is granted for **Sand Quarry** (Opencast manual method) in an area of 7.460 ha. for production capacity of 85000 cum/year at Khasra no. 875 at Village Daviya Kalan, Tehsil Pichhore, District Shivpuri (MP) **for the lease period to** Shri Dharmendra Singh Rathode, S/o Shri Ravindra Singh Rathode, 206, Sector A Indravihar Colony Airport Road, Lalghati, Bhopal. (M.P) – 462036, E.mail – Ravi2015goyal@gmail.com, Phone - 9752895914

9. **Case No. 3978/15** Prior Environment Clearance for **Sand Quarry** in an area of 9.00 ha. for production capacity of 15,000 cum/year at Village-Pipalkhedi, Nandawata & Chousla Tehsil-Dalouda, District-Mandsaur (MP) by Shri Bhupendra Singh, Chousla, Tehsil-Dalouda, District-Mandsaur (MP)-458667

This case was discussed in 303th SEIAA meeting dtd. 14.03.2016 and PP was asked to submit the required information of replenishment plan. Since PP has not submitted the desired information, the case is hereby delisted, which is liable for relisting once the information is submitted by the PP. Copy to PP and all concerned.

10. **Case No. 2549/2015** Prior Environment Clearance for River Sand Quarry in an area of 12.00 ha., for production capacity of 25,000 cum/year at Khasra no.-650, at Vill.-Kheda Narela, Teh.--Badod, Dist-Agar Malwa (M.P.) by Shri Mahendra Singh S/o Shri Ramdeen Singh Sikarwar, Town & Distt.-Morena (M.P.).

This case was discussed in 327th SEIAA meeting dtd. 26.04.2016 and PP was asked to submit the required information of replenishment plan. Since PP has not submitted the desired information, the case is hereby delisted, which is liable for relisting once the information is submitted by the PP. Copy to PP and all concerned.


(Anupam Rajan)
Member Secretary


(H.S. Verma)
Member


(Waseem Akhtar)
Chairman


11. **Case No. 3175/2015:** Prior Environment Clearance for Khaikheda Sand Quarry in an area of 8.50 ha. for production capacity of 1,18,500 cum/year at Village-Khaikheda, Tehsil-Sitamau, District-Mandsaur (MP) by Shri Digpal Singh S/o Shri Anup Singh, Mandsaur (MP)-458880.

This case was discussed in 338th SEIAA meeting dtd. 04.06.2016 and PP was asked to submit the required information of replenishment plan. Since PP has not submitted the desired information, the case was delisted. PP has submitted a letter dtd. 17.08.2016 that the entire lease area is under submergence and should be rejected. However the committee feels that since the mining plan has been approved by the Regional Head, Indore, Directorate of Geology & Mining, the letter be sent to Collector, Mandsaur, Director, Geology & Mining Bhopal and Regional Head, Indore to seek clarification regarding the site conditions as highlighted by PP. Copy to PP.

12. **Case No. 2824/2015:** Prior Environmental Clearance for **Stone Quarry (Opencast Semi-Mechanized Method)** in an area of 2.023 ha. for production capacity of 8550 cum/year at Khasra no. 1 at Village- -Bhanwar Khedi, Teh.-Raisen, District-Raisen (M.P.) by Smt. Shanti Bai W/o Late Shri Gopilal Sisodiya, Vill.- Balampur, Teh.-Huzur, District-Bhopal (MP)-462010.

This case was discussed in 288th SEIAA meeting dtd. 03.02.2016 and DFO, Raisen was asked to submit the report on existing trees on the mining lease area. PP has submitted the required information of DFO, Raisen and no trees are reported to be in existence on the site. However SEAC in its recommendation in 268th meeting dtd. 07.01.2016 has indicated the close proximity of railway track. The case may be returned to SEAC on the issue of close proximity of railway track and whether it will cause adverse impact. Copy to PP.

Meeting ended with a vote of thanks to the Chair.


(Anupam Rajan)
Member Secretary


(H.S. Verma)
Member


(Waseem Akhtar)
Chairman