


## Minutes of the 336<sup>th</sup> Meeting of SEIAA dated. 26.05.2016

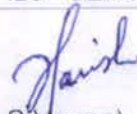
The 336<sup>th</sup> meeting of the State Level Environment Impact Assessment Authority was convened on 26.05.2016 at the Authority's Office in Environmental Planning and Co-Ordination Organization (EPCO), Paryavaran Parisar, Bhopal. The meeting was chaired by Shri Waseem Akhtar, Chairman, SEIAA. The following members attended the meeting:-

- |                                |                  |
|--------------------------------|------------------|
| 1. Shri H.S. Verma             | Member           |
| 2. Shri Ajatshatru Shrivastava | Member Secretary |

A. Following mining cases received from SEAC and case of query response have been considered :-

S.N	Case No.	Category	No. & date of latest SEAC
1.	3350/15	1 (a) B2	23 <sup>rd</sup> SEAC-II meeting dtd. 06.05.16
2.	3087/15	1 (a) B2	23 <sup>rd</sup> SEAC-II meeting dtd. 06.05.16
3.	3696/15	1 (a) B2	23 <sup>rd</sup> SEAC-II meeting dtd. 06.05.16
4.	3093/15	1 (a) B2	23 <sup>rd</sup> SEAC-II meeting dtd. 06.05.16
5.	4076/15	1 (a) B2	23 <sup>rd</sup> SEAC-II meeting dtd. 06.05.16
6.	2670/15	1 (a) B2	23 <sup>rd</sup> SEAC-II meeting dtd. 06.05.16
7.	4066/15	1 (a) B2	23 <sup>rd</sup> SEAC-II meeting dtd. 06.05.16
8.	3911/15	1 (a) B2	23 <sup>rd</sup> SEAC-II meeting dtd. 06.05.16
9.	5019/15	1 (a) B2	23 <sup>rd</sup> SEAC-II meeting dtd. 06.05.16
10.	4052/15	1 (a) B2	23 <sup>rd</sup> SEAC-II meeting dtd. 06.05.16
11.	4064/15	1 (a) B2	23 <sup>rd</sup> SEAC-II meeting dtd. 06.05.16
12.	3048/15	1 (a) B2	24 <sup>th</sup> SEAC-II meeting dtd. 16.05.16
13.	3049/15	1 (a) B2	24 <sup>th</sup> SEAC-II meeting dtd. 16.05.16
14.	3050/15	1 (a) B2	24 <sup>th</sup> SEAC-II meeting dtd. 16.05.16
15.	3051/15	1 (a) B2	24 <sup>th</sup> SEAC-II meeting dtd. 16.05.16
16.	3053/15	1 (a) B2	24 <sup>th</sup> SEAC-II meeting dtd. 16.05.16
17.	3054/15	1 (a) B2	24 <sup>th</sup> SEAC-II meeting dtd. 16.05.16
18.	3888/15	1 (a) B2	24 <sup>th</sup> SEAC-II meeting dtd. 16.05.16
19.	5132/16	1 (a) B2	24 <sup>th</sup> SEAC-II meeting dtd. 16.05.16
20.	4921/16	1 (a) B2	24 <sup>th</sup> SEAC-II meeting dtd. 16.05.16
21.	5155/16	1 (a) B2	24 <sup>th</sup> SEAC-II meeting dtd. 16.05.16
22.	4854/15	1 (a) B2	24 <sup>th</sup> SEAC-II meeting dtd. 16.05.16
23.	4865/15	1 (a) B2	24 <sup>th</sup> SEAC-II meeting dtd. 16.05.16
24.	5145/16	1 (a) B2	24 <sup>th</sup> SEAC-II meeting dtd. 16.05.16
25.	5150/16	1 (a) B2	24 <sup>th</sup> SEAC-II meeting dtd. 16.05.16
26.	5159/16	1 (a) B2	24 <sup>th</sup> SEAC-II meeting dtd. 16.05.16
27.	5169/16	1 (a) B2	25 <sup>th</sup> SEAC-II meeting dtd. 17.05.16
28.	5170/16	1 (a) B2	25 <sup>th</sup> SEAC-II meeting dtd. 17.05.16
29.	5167/16	1 (a) B2	25 <sup>th</sup> SEAC-II meeting dtd. 17.05.16
30.	2362/15	1 (a) B2	25 <sup>th</sup> SEAC-II meeting dtd. 17.05.16
31.	4194/15	1 (a) B2	25 <sup>th</sup> SEAC-II meeting dtd. 17.05.16
32.	4220/15	1 (a) B2	25 <sup>th</sup> SEAC-II meeting dtd. 17.05.16
33.	4197/15	1 (a) B2	25 <sup>th</sup> SEAC-II meeting dtd. 17.05.16
34.	5129/16	1 (a) B2	25 <sup>th</sup> SEAC-II meeting dtd. 17.05.16
35.	3269/15	1 (a) B2	25 <sup>th</sup> SEAC-II meeting dtd. 17.05.16
36.	4436/15	1 (a) B2	25 <sup>th</sup> SEAC-II meeting dtd. 17.05.16
37.	3632/15	1 (a) B2	25 <sup>th</sup> SEAC-II meeting dtd. 17.05.16

  
 (Ajatshatru Shrivastava)  
 Member Secretary

  
 (H.S. Verma)  
 Member

  
 (Waseem Akhtar)  
 Chairman



38.	3575/15	1 (a) B2	25 <sup>th</sup> SEAC-II meeting dtd. 17.05.16
39.	3675/15	1 (a) B2	25 <sup>th</sup> SEAC-II meeting dtd. 17.05.16
40.	3886/15	1 (a) B2	25 <sup>th</sup> SEAC-II meeting dtd. 17.05.16
41.	2196/14	1 (a) B2	20 <sup>th</sup> SEAC-II meeting dtd. 26.04.16
42.	153/08	1 (a)	321 <sup>st</sup> SEIAA meeting dtd 22.04.16
43.	3637/15	1 (a) B2	Replenishment Plan
44.	4848/15	1 (a) B2	Replenishment Plan

- Case No. 3350/2015** Prior Environmental Clearance of Stone Deposit in an area of 1.00 ha. (5,820 cum/year) at Khasra No. 397 at Vill.-Pisnawal, Teh.-Sendhwa, District-Barwani (MP) by Shri Praveen Rathod, Vill.-Pisnawal, Teh.-Sendhwa, District-Barwani (MP)-451666.)

After detailed discussion and recommendation of 23<sup>rd</sup> SEAC-II meeting dtd. 06.05.2016, it was recorded that :-

*"... Neither the Project Proponent (PP) nor his representative was present to explain the query which might be raised or to make any commitment which may be desired by the committee during the deliberation. During scrutiny of the documents it was observed that the area of lease is < 5.00 ha and as per Mining Officer vide letter no.991 dated: -20/05/15, there are no more mines operating or proposed within 500 meters around the said mine. Thus committee after deliberation decided that case may be transferred to DEIAA for onward necessary action through SEIAA as per MoEF&CC Notification dated 15/01/2016"*

As per above recommendation it is decided to transfer the case DEIAA, Barwani (MP). Copy to PP.


- Case No. -3087/15** Prior Environmental Clearance for Manoharpura River Sand Mine (Opencast Manual Method) in an area of 10.00 Ha. for production capacity 80,000 cum/year at Khasra No.-1/1 at Vill.-Manoharpura, Teh.-Handla, District-Harda (M.P.) by Shri Raj Kumar Nema, OIC, Sub Off., M.P. State Mining Corporation Ltd., H.No. 12 Ward No. 17, Sainath Colony, Meenakshi, Hoshangabad (M.P.)-461001.


After detailed discussion and recommendation of 23<sup>rd</sup> SEAC-II meeting dtd. 06.05.2016, it was recorded that :-


*"...PP and their consultant made the presentation and also submitted the recent photographs of the site vide their letter no. 2016/39 dated 05/05/2016. It was observed by the committee based on the photographs submitted by the PP that in the recent images of QL sand is available. PP also submitted that as per mine plan only 4.50 ha area is minable which is sufficient for evacuation of 80,000 cum/year of sand.*

*Other submissions made by PP were found satisfactory and acceptable and thus the committee decided to recommend the case for grant of prior EC subject to the following special conditions in addition to the standard conditions at annexure 'B':*

- District Authority should record the deposition of sand in the lease area at an interval of 100 meters annually in the last week of September and maintain the records in RL (Reduce Level) Measurement Book. Accordingly authority may

  
(Ajatshatru Shrivastava)  
Member Secretary

  
(H.S. Verma)  
Member

  
(Waseem Akhtar)  
Chairman



## Minutes of the 336<sup>th</sup> Meeting of SEIAA dated. 26.05.2016


allow lease holder to excavate the replenished quantity of sand in the subsequent year.


- Evacuation of sand should not be allowed through the roads passing through the villages.
- Heavy vehicles (Hywa) should not be allowed on Kachcha, narrow roads.
- If causeway (Rapta) is required to be constructed for mining. It should be removed completely before rainy season every year.
- The river bank from where access ramps are made should be restored and access should be closed every year before rainy season.
- No diversion of active channel should be allowed for mining.


After detailed discussions on the above recommendations it was decided to grant Prior Environmental Clearance subject to the following specific conditions in addition to the conditions imposed by SEAC

- I. PP shall not start mining activity before execution of lease agreement.
- II. The production capacity shall be limited to the quantity as recommended by SEAC-II.
- III. The lease area should be properly demarcated in the presence of the Revenue & Mining Officials and proper boundary stones should be established.
- IV. No in-stream mining shall be allowed. The local authorities should ensure that the mining activity is confined only in the dry portion of the river where sand is exposed.
- V. The depth of the pit shall be as per Approved Mining Plan and not exceed 3m or normal water level prevalent in the lean season whichever is less.
- VI. The final decision of Hon'ble NGT (CZ) Bhopal and Hon'ble NGT Principal Bench, New Delhi in OA No. 49/2015 (Amarkant Mishra Vs State of MP & others), shall be obligatory on the part of PP.
- VII. PP should ensure that no access ramps are made for transportation of sand from the opposite bank of the river.
- VIII. No transportation shall be permitted within the village.
- IX. Alternate transportation route should be decided in consultation with the local Gram Panchayat.
- X. The entire lease area should be properly fenced and boundary stones marked at the site.
- XI. PP will ensure three row plantation towards the village settlement side in the entire length of suitable species three year old to conserve and retain the banks.

Hence, Prior Environmental Clearance is granted for Manoharpura River Sand Mine (Opencast Manual Method) in an area of 10.00 Ha. for production capacity 80,000 cum/year at Khasra No.-1/1 at Vill.-Manoharpura, Teh.-Handla, District-Harda (M.P.) **for the lease period to** Shri Raj Kumar Nema, OIC, Sub Off., M.P. State Mining Corporation Ltd., H.No. 12 Ward No. 17, Sainath Colony, Meenakshi, Hoshangabad (M.P.)-461001

  
(Ajatshatru Shrivastava)  
Member Secretary

  
(H.S. Verma)  
Member

  
(Waseem Akhtar)  
Chairman



3. **Case No. 3696/2015** Prior Environmental Clearance for Stone Quarry (Opencast Semi Mechanized Method) in an area of 3.80 ha. for production capacity of 8,000 cum/year at Khasra No. 69 at Village-Markhera, Tehsil-Deori, District-Sagar (MP) by Shri Rahul Bhargava S/o Shri Rajendra Bhargava R/o Bhagat Singh Ward, Garhakota, District-Sagar (MP)-470226.

After detailed discussion and recommendation of 23<sup>rd</sup> SEAC-II meeting dtd. 06.05.2016, it was decided to grant Prior Environmental Clearance subject to the following specific conditions in addition to the conditions imposed by SEAC

- (i) PP shall not start mining activity before execution of lease agreement.
- (ii) The depth of the pit shall be as per the Approved Mining Plan.
- (iii) Before commencing the mining activity, site demarcation should be done leaving 100m. from the Village settlement (south west side) as a "no mining zone". The demarcation should be done by the Revenue Officials in the presence of Forest Department and Mining Officer, Sagar.
- (iv) No crusher shall be allowed within 500 m. from the road and settlement.
- (v) The entire area shall be fenced and three rows of plantation should be done towards the road side

Hence, Prior Environmental Clearance is granted for Stone Quarry (Opencast Semi Mechanized Method) in an area of 3.80 ha. for production capacity of 8,000 cum/year at Khasra No. 69 at Village-Markhera, Tehsil-Deori, District-Sagar (MP) **for the lease period to** Shri Rahul Bhargava S/o Shri Rajendra Bhargava R/o Bhagat Singh Ward, Garhakota, District-Sagar (MP)-470226

4. **Case No. - 3093/15** – Prior Environmental Clearance for Gola Malgajari (A), River Sand Quarry (Opencast Manual Method) in an area of 8.00 ha., for Production Capacity of 80,000 cum/year (As per SEAC recommendation) at Khasra No.-1/1 to 6 & 47, Vill.-Gola Malgajari (A), Teh.-Handiya, District-Harda (MP) by Shri Raj Kumar Nema, OIC, Sub Off., M.P. State Mining Corporation Ltd., H.No. 12, Ward No. 17, Sainath Colony, Meenakshi, Hoshangabad (MP) - 461001.

After detailed discussion and recommendation of 23<sup>rd</sup> SEAC-II meeting dtd. 06.05.2016, it was recorded that :-

*"SEIAA vide their letter no. 1161 dated 03/05/2016 has sent back the file for clarification on production capacity stating "PP was called for clarification on the issue of reduction in production capacity. He conceded that large portion of area is presently under water and not suitable for harnessing of sand. SEAC II in its recommendations of 15th meeting dated 27/03/2016 has not justified the reduction in production capacity from 2,00,000 cum/year to 24,000 cum/year" and the same was placed before the committee along with the file.*

*On perusal of the case file it was observed from the Google image of dated 16/11/2015 based on the co-ordinates provided by the PP that > 60% of the lease area is still submerged in the water from the southern side of the QL which is also evident from the recent photographs (of dated 25/03/2016) and Google image attached by the PP with the presentation submitted on dated 27/03/2016. The committee after deliberations decided that since only approx 40% area is minable as 60% area is submerged in the water, the quantity may*

(Ajatshatru Shrivastava)  
Member Secretary

(H.S. Verma)  
Member

(Waseem Akhtar)  
Chairman



## Minutes of the 336<sup>th</sup> Meeting of SEIAA dated. 26.05.2016

*be restricted to the 80,000 cum/year as mid stream mining is not allowed. Other conditions as mentioned in the recommendations of 15th SEAC II meeting dated 27/03/2016 will remain unchanged and mentioning the capacity as 24,000 cum/year is a typographical error."*


After detailed discussions on the above recommendations it was decided to grant Prior Environmental Clearance subject to the following specific conditions in addition to the conditions imposed by SEAC


- I. PP shall not start mining activity before execution of lease agreement.
- II. The production capacity shall be limited to the quantity as recommended by SEAC-II.
- III. The lease area should be properly demarcated in the presence of the Revenue & Mining Officials and proper boundary stones should be established.
- IV. No in-stream mining shall be allowed. The local authorities should ensure that the mining activity is confined only in the dry portion of the river where sand is exposed.
- V. The depth of the pit shall be as per Approved Mining Plan and not exceed 3m or normal water level prevalent in the lean season whichever is less.
- VI. The final decision of Hon'ble NGT (CZ) Bhopal and Hon'ble NGT Principal Bench, New Delhi in OA No. 49/2015 (Amarkant Mishra Vs State of MP & others), shall be obligatory on the part of PP.
- VII. PP should ensure that no access ramps are made for transportation of sand from the opposite bank of the river.
- VIII. No transportation shall be permitted within the village.
- IX. Alternate transportation route should be decided in consultation with the local Gram Panchayat.
- X. The entire lease area should be properly fenced and boundary stones marked at the site.
- XI. PP will ensure three row plantation towards the village settlement side in the entire length of suitable species three year old to conserve and retain the banks.


Hence, Prior Environmental Clearance is granted for Gola Malgajari (A) River Sand Quarry (Opencast Manual Method) in an area of 8.00 ha., for Production Capacity of 80,000 cum/year (As per SEAC recommendation) at Khasra No.-1/1 to 6 & 47, Vill.-Gola Malgajari (A), Teh.-Handiya, District-Harda (MP) **for the lease period** to Shri Raj Kumar Nema, OIC, Sub Off., M.P. State Mining Corporation Ltd., H.No. 12, Ward No. 17, Sainath Colony, Meenakshi, Hoshangabad (MP) - 461001

5. **Case No. 4076/2015** Prior Environmental Clearance for Stone Quarry (Opencast Semi-Mechanized method) in an area of 4.00 ha. for production capacity of 23,520 cum/year at Khasra no.-57, Village-Dhol, Tehsil- Dharampuri, District-Dhar (MP) by Shri Chandan Chandani S/o Shri Suresh Chandani, 169, Paraspar Nagar, District-Indore (MP) - 454001.

After detailed discussion and recommendation of 23<sup>rd</sup> SEAC-II meeting dtd. 06.05.2016, it was recorded that :-

  
(Ajatshatru Shrivastava)  
Member Secretary

  
(H.S. Merma)  
Member

  
(Waseem Akhtar)  
Chairman



## Minutes of the 336<sup>th</sup> Meeting of SEIAA dated. 26.05.2016

"SEIAA vide their letter no. 7249 dated 05/11/2015 has sent back the file for clarification as "the production capacity recommended by SEAC is 25520 cum/year. However, the production capacity indicating in the mine plan is 23,520 cum/year" and the same was placed before the committee along with the file. The committee observed that the 25,520 is the production capacity for which PP has made the application in form-1. However, the production capacity as per approved mine plan is 23,520 cum/year. After deliberations committee decided to recommend revised production capacity as 23,520 cum/year as per approved mine plan".

After detailed discussions on the above recommendations it was decided to grant Prior Environmental Clearance subject to the following specific conditions in addition to the conditions imposed by SEAC

- (i) PP shall not start mining activity before execution of lease agreement.
- (ii) The depth of the pit shall be as per the Approved Mining Plan.
- (iii) The entire area shall be fenced and three rows of plantation should be done towards the road side

Hence, Prior Environmental Clearance is granted for Stone Quarry (Opencast Semi-Mechanized method) in an area of 4.00 ha. for production capacity of 23,520 cum/year at Khasra no.-57, Village-Dhol, Tehsil- Dharampuri, District-Dhar (MP) **for the lease period to Shri Chandan Chandani S/o Shri Suresh Chandani, 169, Paraspar Nagar, District-Indore (MP) - 454001.**


6. **Case No. 2670/2015** Prior Environmental Clearance for Jamuniya Metal Stone Quarry (Opencast Semi-Mechanized Method) in an area of 2.00 ha. for production capacity - 15900 cum/year (As per Approved Mine Plan) at khasra No 164 (P) at Vill.-Jamuniya, Teh.-Jabalpur, District-Jabalpur (M.P.) by Shri Vivek Shukla S/o Shri M.K. Shukla, 50, MIG, Govind Bhawan Colony, South Civil Line, Jabalpur (M.P.) - 482004.


After detailed discussion and recommendation of 23<sup>rd</sup> SEAC-II meeting dtd. 06.05.2016, it was recorded that :-


"SEIAA vide their letter no. 11242 dated 12/02/2016 has sent back the file for clarification as "the production capacity mentioned in the recommendations of SEAC is 17,100 cum/year. Whereas in the revised mine plan the capacity has been shown as 15,792 cum/year" and the same was placed before the committee along with the file. The committee observed that the 17,100 is the production capacity for which PP has made the application in form-1 and mine plan. However, the production capacity as per revised mine plan is 15,792 cum/year. After deliberations committee decided to recommend revised production capacity as 15,792 cum/year as per approved mine plan"

After detailed discussions on the above recommendations it was decided to grant Prior Environmental Clearance subject to the following specific conditions in addition to the conditions imposed by SEAC

- (i) PP shall not start mining activity before execution of lease agreement.
- (ii) The depth of the pit shall be as per the Approved Mining Plan.

  
(Ajatshatru Shrivastava)  
Member Secretary

  
(H.S. Verma)  
Member

  
(Waseem Akhtar)  
Chairman



- (iii) Before commencing the mining activity, site demarcation should be done leaving 100m. from the village road as a "no mining zone". The demarcation should be done by the Revenue Officials in the presence of Forest Department and Mining Officer, Jabalpur.
- (iv) The entire area shall be fenced and three rows of plantation should be done towards the road side

Hence, Prior Environmental Clearance is granted for Jamuniya Metal Stone Quarry (Opencast Semi-Mechanized Method) in an area of 2.00 ha. for production capacity - 15900 cum/year (As per Approved Mine Plan) at khasra No 164 (P) at Vill.-Jamuniya, Teh.-Jabalpur, District- Jabalpur (M.P.) **for the lease period to Shri Vivek Shukla S/o Shri M.K. Shukla, 50, MIG, Govind Bhawan Colony, South Civil Line, Jabalpur (M.P.) - 482004**

- 7. Case No. 4066/2015** Prior Environmental Clearance for **Stone Quarry** (Opencast semi-Mechanized Method) in an area of 2.00 ha. for production capacity of 12,000 cum/year at Khasra no.- 82, Village-Bagrod, Tehsil-Raipura, District-Panna (MP) by Shri Chetram Lodhi S/o Shri Santosh Lodhi R/o Village-Adhrad, Tehsil-Raipura, District-Panna (MP) - 488442


After detailed discussion and recommendation of 23<sup>rd</sup> SEAC-II meeting dtd. 06.05.2016, it was recorded that :-


*"SEIAA vide their letter no. 13000 dated 31/03/2016 has sent back the file for clarification regarding "village" or "village road" and the same was placed before the committee along with the file. The committee observed that in the recommendations of 266th SEAC meeting dated 14/01/2016 it was mentioned as a condition that "A village is about 10 meters away from the ML area thus a setback of 10 meters be left from the ML area in addition to the 7.5 meters mandatory buffer zone" which is a typographical error because it's a village road. Thus committee after deliberations decided that mentioning "village" is a typographical error and now it should be read as "Village Road".*


After detailed discussions on the above recommendations it was decided to grant Prior Environmental Clearance subject to the following specific conditions in addition to the conditions imposed by SEAC

- (i) PP shall not start mining activity before execution of lease agreement.
- (ii) The depth of the pit shall be as per the Approved Mining Plan.
- (iii) Before commencing the mining activity, site demarcation should be done leaving 50m. from the village road as a "no mining zone". The demarcation should be done by the Revenue Officials in the presence of Forest Department and Mining Officer, Panna.
- (iv) The entire area shall be fenced and three rows of plantation should be done towards the road side

Hence, Prior Environmental Clearance is granted for **Stone Quarry** (Opencast semi-Mechanized Method) in an area of 2.00 ha. for production capacity of 12,000 cum/year at Khasra no.- 82, Village-Bagrod, Tehsil-Raipura, District-Panna (MP) **for the lease period to Shri Chetram Lodhi S/o Shri Santosh Lodhi R/o Village-Adhrad, TehsilRaipura, District-Panna (MP)-488442**

  
(Ajatshatru Shrivastava)  
Member Secretary

  
(H.S. Verma)  
Member

  
(Waseem Akhtar)  
Chairman



8. **Case No. 3911/15** Prior Environmental Clearance for Flagstone Quarry (Opencast Semi-mechanized Method) in an area of 1.00 ha. for production capacity of 730 cum/year) at Khasra No.-363, 364, 365, Village-Ghutehi, Tehsil-Pawai, District-Panna (MP) by Smt. Neelesh Pandey W/o Shri Dheerendra Pandey R/o Katara Saleha, Tehsil-Gunour, District-Panna (MP) - 488001.


After detailed discussion and recommendation of 23<sup>rd</sup> SEAC-II meeting dtd. 06.05.2016, it was recorded that :-


*"SEIAA vide their letter no. 694 dated 18/04/2016 has sent back the file for re-appraisal as "the site is too close to the forest boundary and there is every possibility of deliberate mining on the forest land" and the same was placed before the committee along with the file. The committee observed that DFO vide letter no. 4513 dated 08/09/2015 has clearly mentioned that the site is 47 meters away from the forest boundary but it has been approved in the district level committee meeting dated 03/03/2008. In the district level committee meeting dated 03/03/2008 (proceedings attached with the case file) the case is mentioned at sl.no.3 wherein conditional approval is given by the district level committee for this case and these facts were taken in to the cognizance by the SEAC in its 251st meeting dated 16/12/2015 by stipulating a condition that "Conditions stipulated by the Divisional Commissioner Level Committee in their meeting dated 09/10/2015 should be complied by the PP". The committee after deliberations decided that since PP has obtained the district level committee approval, the committee stands by its earlier recommendations made in its 251st meeting dated 16/12/2015".*


After detailed discussions on the above recommendations it was decided to grant Prior Environmental Clearance subject to the following specific conditions in addition to the conditions imposed by SEAC

- (i) PP shall not start mining activity before execution of lease agreement.
- (ii) The depth of the pit shall be as per the Approved Mining Plan.
- (iii) Before commencing the mining activity, site demarcation should be done leaving 100m. from the forest boundary as a "no mining zone". The demarcation and fencing should be done by the Revenue Officials in the presence of Forest Department and Mining Officer, Panna.
- (iv) No dumps should be created on the forest land.
- (v) No transportation to be done from forest area. A transportation plan should be prepared in consultation with the DFO, Panna.
- (vi) All conditions imposed in the Commissioner level committee recommendation will be binding on the PP.
- (vii) The entire area shall be fenced and three rows of plantation should be done towards forest side.

Hence, Prior Environmental Clearance is granted for **Flagstone Quarry** (Opencast Semi-mechanized Method) in an area of 1.00 ha. for production capacity of 730 cum/year) at Khasra No.-363, 364, 365, Village-Ghutehi, Tehsil-Pawai, District-Panna (MP) **for the lease period to** Smt. Neelesh Pandey W/o Shri Dheerendra Pandey R/o Katara Saleha, Tehsil-Gunour, District-Panna (MP)-488001

  
(Ajatshatru Shrivastava)  
Member Secretary

  
(H.S. Verma)  
Member

  
(Waseem Akhtar)  
Chairman



9. **Case No. 5019/2016** Prior Environmental Clearance for Sand Quarry in an area of 7.00 ha. (40,160 cum/year) at Khasra No.-01, Village-Nachan Kheda, Tehsil-Burhanpur, District-Burhanpur (MP) by Shri Manoj Kumar Sharma S/o Shri Satyanarayan Sharma, Green Park Colony, Burhanpur (MP) - 450445.

After detailed discussion and perusal of 23<sup>rd</sup> SEAC-II meeting dtd. 06.05.2016, it was recorded that :-

"SEIAA vide their letter no. 1031 dated 27/04/2016 has sent back the file stating that "a complaint has been received in the office on 12/04/2016 from Mr. Yogesh Ratilal Shah regarding presentation made by PP in SEAC meeting from the contents of the mining plan which was cancelled by the competent authority. The case may be returned to SEAC for re-appraisal on the basis of complaint". The above letter along with the case file was placed before the committee wherein committee observed that the case was appraised on the basis of documents submitted by the PP in SEIAA on dated 25/02/2016 which were duly forwarded by the SEIAA to SEAC vide letter no. 11521/SEIAA/16 Bhopal dated 25/02/2016. In the above application, the enclosed mine plan was approved for production capacity of 40,160 cum/year by the competent authority vide letter no. 2517 dated 07/11/2015 along with replenishment plan (approved vide letter no. 329 dated 19/02/2016) and an affidavit of PP with other necessary documents. The case was appraised for EC in the 13th SEAC meeting dated 21/03/2016 and 17th SEAC meeting dated 06/04/2016. The complaint of Mr. Yogesh Ratilal Shah received on 12/04/2016 states that two mine plans were approved by the concerned authority respectively on 30/03/2015 and 07/11/2015. The mine plan which was approved on 07/11/2015 is purported to have been cancelled by the competent authority on 09/12/2015. Photocopies of relevant documents are attached with the complaint but these are not authenticated and hence are not admissible. The committee deliberated in depth and come to the conclusion that if the mine plan dated 07/11/15 is indeed cancelled by competent authority as stated by the complaint, the application filed by PP is "null and void".


In view of above, the committee suggests that SEIAA may please get the facts /cancellation letter dated-09/12/15 verified from issuing authority as well as PP's version before taking final decision".

As per above observation of SEAC-II, the two mining plans approved by the competent authority after cancelling one of them. There is a confusion and the clarification should be sought from Director Geology & Mining.


10. **Case No. 4052/2015** Prior Environmental Clearance for Soil Quarry (Opencast Manual Method) in an area of 2.00 ha. for production capacity of 3,263 cum/year at Khasra no.-1614, 1615, Village-Churki, Tehsil-Chitrangi, District-Singrauli (MP) by Smt. Neetu Singh, M/s A.K. Enterprises R/o New Market, Near Kamal Medical, Post-Singrauli, District-Singrauli (MP)-480886.

After detailed discussion and recommendation of 23<sup>rd</sup> SEAC-II meeting dtd. 06.05.2016, it was decided to grant Prior Environmental Clearance subject to the following specific conditions in addition to the conditions imposed by SEAC

- (i) PP shall not start mining activity before execution of lease agreement.
- (ii) The depth of the pit shall be as per the Approved Mining Plan.
- (iii) The entire area shall be fenced and three rows of plantation should be done towards forest side.

  
(Ajatshatru Shrivastava)  
Member Secretary

  
(H.S. Verma)  
Member

  
(Waseem Akhtar)  
Chairman



Hence, Prior Environmental Clearance is granted for Soil Quarry (Opencast Manual Method) in an area of 2.00 ha. for production capacity of 3,263 cum/year at Khasra no.-1614, 1615, Village-Churki, Tehsil-Chitrangi, District-Singrauli (MP) **for the lease period to** Smt. Neetu Singh, M/s A.K. Enterprises R/o New Market, Near Kamal Medical, Post-Singrauli, District-Singrauli (MP)-480886

- 11. Case No. 4064/2015** Prior Environmental Clearance for Soil Quarry (Opencast Manual Method) in an area of 2.13 ha. for production capacity of 3,262 cum/year at Khasra no.-813 to 834 at Village-Churki, Tehsil-Chitrangi, District-Singrauli (MP) by Shri Vijay Singh S/o Shri Sarju Singh R/o New Market, Near Kamal Medical, Post & District-Singrauli (MP)-480886..

After detailed discussion and recommendation of 23<sup>rd</sup> SEAC-II meeting dtd. 06.05.2016, it was decided to grant Prior Environmental Clearance subject to the following specific conditions in addition to the conditions imposed by SEAC

- (i) PP shall not start mining activity before execution of lease agreement.
- (ii) The depth of the pit shall be as per the Approved Mining Plan.
- (iii) The entire area shall be fenced and three rows of plantation should be done on all sides.


Hence, Prior Environmental Clearance is granted for Soil Quarry (Opencast Manual Method) in an area of 2.13 ha. for production capacity of 3,262 cum/year at Khasra no.-813 to 834 at Village-Churki, Tehsil-Chitrangi, District-Singrauli (MP) **for the lease period to** Shri Vijay Singh S/o Shri Sarju Singh R/o New Market, Near Kamal Medical, Post & District-Singrauli (MP)-480886


- 12. Case No. 3048/2015** Shri Atul Gondal, Manager, M/s S.R. Traders, Rudra Enclave, Front of Banglow, Malakhedi Road, Hoshangabad (M.P.) 461001 Sand Quarry Lease Area - 5.165 Ha. Capacity - 18,000 cum/year, at Khasra No.- 222, 23/1, Vill.-Badara, Teh.-Anuppur, District-Anuppur (M.P.)

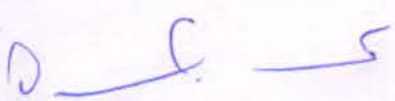
After detailed discussion and recommendation of 24<sup>th</sup> SEAC-II meeting dtd. 16.05.2016, from the Google Map it is observed that the mining lease area bisects the National Highway in two parts the file is returned to the SEAC for re-appraisal. Copy to PP.

- 13. Case No. 3049/2015** Prior Environmental Clearance for **Sand Quarry** in an area of 5.956 Ha., Capacity - 24,530 cum/year, at Khasra No.-1, 465, 151 & 87 Vill.-Jogitola, Teh.- Kotma, District- Anuppur (M.P.) by M/s A & A Enterprises, 15/978, Rudra Enclave, Front of Collector Banglow, Malakhedi Road, Hoshangabad (M.P.)-461001.

After detailed discussion and recommendation of 24<sup>th</sup> SEAC-II meeting dtd. 16.05.2016, it was recorded that:-

  
(Ajatshatru Shrivastava)  
Member Secretary

  
(H.S. Verma)  
Member

  
(Waseem Akhtar)  
Chairman



## Minutes of the 336<sup>th</sup> Meeting of SEIAA dated. 26.05.2016

"..The case was scheduled for presentation today but PP remains absent. During scrutiny of the documents committee observed that PP has not submitted the desired documents essential for the appraisal of the project. SEIAA vides their letter no. 1499/SEIAA/15 dated 29/05/2015 has instructed PP to submit desired documents but PP so far has not submitted the desired documents. Thus committee recommends that as per the MoEF&CC OM No. J- 11013/5/2009-IA -II (Part) dated 30/10/2012 case may be delisted as PP has not submitted the desired information/documents."

As per the above recommendation of SEAC the case is hereby **delisted** and shall be liable for **re-listing**. Once the PP submits the desired information.

- 14. Case No. 3050/2015** Prior Environmental Clearance for Sand Quarry in an area - 5.00 Ha., Capacity - 16,560 cum/year, at Khasra No.- 397/124, 9 & 1, Vill.- Thangaon, Teh.-Kotma, District-Anuppur (M.P.) by M/s A & A Enterprises, Manager Shri Shivkumar Bansal R/o 15/978, Rudra Enclave, Front of Collector Banglow, Malakhedi Road, Hoshangabad (M.P.) - 461001.

After detailed discussion and recommendation of 24<sup>th</sup> SEAC-II meeting dtd. 16.05.2016, it was recorded that:-

"..The case was scheduled for presentation today but PP remains absent. During scrutiny of the documents committee observed that PP has not submitted the desired documents essential for the appraisal of the project. SEIAA vides their letter no. 1501/SEIAA/15 dated 29/05/2015 has instructed PP to submit desired documents and SEAC has also sent a letter to PP for submission of desired information vides letter no. 1108/PS-MS/MPPCB/SEAC/15 dated 08/08/2015 but PP so far has not submitted the desired documents. Thus committee recommends that as per the MoEF&CC OM No. J-11013/5/2009-IA -II (Part) dated 30/10/2012 case may be delisted as PP has not submitted the desired information/documents."


As per the above recommendation of SEAC the case is hereby **delisted** and shall be liable for **re-listing**. Once the PP submits the desired information.


- 15. Case No. 3051/2015** Prior Environmental Clearance for Sand Quarry in an area of 5.664 Ha., for production Capacity of 67,968 cum/year at Khasra No.-1, Vill.- Chakaghaat, Teh.- Anuppur, District-Anuppur (M.P.) by Shri Atul Gondal, Manager, M/s S.R. Traders, Rudra Enclave, Front of Collector Banglow, Malakhedi Road, Hoshangabad (M.P.)- 461001.


After detailed discussion and recommendation of 24<sup>th</sup> SEAC-II meeting dtd. 16.05.2016, it was recorded that:-

"..The case was scheduled for presentation today but PP remains absent. During scrutiny of the documents committee observed that PP has not submitted the desired documents essential for the appraisal of the project. SEIAA vides their letter no. 1503/SEIAA/15 dated 29/05/2015 has instructed PP to submit desired documents and SEAC has also sent a letter to PP for submission of desired information vides letter no. 1074/PS-MS/MPPCB/SEAC/15 dated 07/08/2015 but PP so far has not submitted the desired documents. Thus committee recommends that as per the MoEF&CC OM No. J-11013/5/2009-IA -II (Part) dated 30/10/2012 case may be delisted as PP has not submitted the desired information/documents."

As per the above recommendation of SEAC-II the case is hereby **delisted** and shall be liable for **re-listing**. Once the PP submits the desired information

  
(Ajatshatru Shrivastava)  
Member Secretary

  
(H.S. Verma)  
Member

  
(Waseem Akhtar)  
Chairman



**16. Case No. 3053/2015** Prior Environmental Clearance for Sand Quarry (Opencast manual method) in an area of - 5.664 Ha., for production capacity – of 1,69,920 cum/year at Khasra No.-791 & 787 Vill.-Bakahi, Teh.-Anuppur, District-Anuppur (M.P.) by Shri Atul Gondal, Manager, M/s S.R. Traders, Rudra Enclave, Front of collector Banglow, Malakhedi Road, Hoshangabad (M.P.) - 461001.


After detailed discussion and recommendation of 24<sup>th</sup> SEAC-II meeting dtd. 16.05.2016 it was decided to grant Prior Environmental Clearance subject to the following specific conditions in addition to the conditions imposed by SEAC-II


- I. PP shall not start mining activity before execution of lease agreement.
- II. The production capacity shall be limited to the quantity as recommended by SEAC-II.
- III. The lease area should be properly demarcated in the presence of the Revenue & Mining Officials and proper boundary stones should be established.
- IV. No in-stream mining shall be allowed. The local authorities should ensure that the mining activity is confined only in the dry portion of the river where sand is exposed.
- V. The depth of the pit shall be as per Approved Mining Plan and not exceed 3m or normal water level prevalent in the lean season whichever is less.
- VI. The final decision of Hon'ble NGT (CZ) Bhopal and Hon'ble NGT Principal Bench, New Delhi in OA No. 49/2015 (Amarkant Mishra Vs State of MP & others), shall be obligatory on the part of PP.
- VII. PP should ensure that no access ramps are made for transportation of sand from the opposite bank of the river.
- VIII. No transportation shall be permitted within the village.
- IX. Alternate transportation route should be decided in consultation with the local Gram Panchayat.
- X. The entire lease area should be properly fenced and boundary stones marked at the site.
- XI. PP will ensure three row plantation towards the village settlement side in the entire length of suitable species three year old to conserve and retain the banks.

Hence, Prior Environmental Clearance is granted for Sand Quarry (Opencast manual method) in an area of - 5.664 Ha., for production capacity – of 1,69,920 cum/year at Khasra No.-791 & 787 Vill.-Bakahi, Teh.-Anuppur, District-Anuppur (M.P.) **for the lease period** to Shri Atul Gondal, Manager, M/s S.R. Traders, Rudra Enclave, Front of Banglow, Malakhedi Road, Hoshangabad (M.P.) - 461001

**17. Case No. 3054/2015** Prior Environmental Clearance for Sand Quarry Lease Area - 10.600 Ha., for production Capacity of 46,000 cum/year at Khasra No.- 1 & 447, Vill.-Kotkona, Teh.-Kotma, District - Anuppur (M.P.) by Shri Atul Gondal, Manager, M/s S.R. Traders, Rudra Enclave, Front of Banglow, Malakhedi Road, Hoshangabad (M.P.)- 461001.

  
(Ajatshatru Shrivastava)  
Member Secretary

  
(H.S. Verma)  
Member

  
(Waseem Akhtar)  
Chairman



After detailed discussion and recommendation of 24<sup>th</sup> SEAC-II meeting dtd. 16.05.2016, it was recorded that:-


"..The case was scheduled for presentation today but PP remains absent. During scrutiny of the documents committee observed that PP has not submitted the desired documents essential for the appraisal of the project. SEIAA vide their letter no. 1509/SEIAA/15 dated 29/05/2015 has instructed PP to submit desired documents but PP so far has not submitted the desired documents. Thus committee recommends that as per the MoEF&CC OM No. J- 11013/5/2009-IA -II (Part) dated 30/10/2012 case may be delisted as PP has not submitted the desired information/documents."


As per the above recommendation of SEAC the case is hereby **delisted** and shall be liable for **re-listing**. Once the PP submits the desired information


**18. Case No. 3888/2015** Prior Environmental Clearance for Sand Quarry (opencast manual method) in an area of 5.50 ha. for production capacity of 1000 cum/year at Khasra No.-01, Vill.-Hasal Kheri, Tehsil-Beena, District-Sagar (MP) by Shri Kamlesh Rai R/o Chandra Shekhar Ward, Tehsil-Beena, District-Sagar (MP) - 470117.

After detailed discussion and recommendation of 24<sup>th</sup> SEAC-II meeting dtd. 16.05.2016 it was decided to grant Prior Environmental Clearance subject to the following specific conditions in addition to the conditions imposed by SEAC

- I. PP shall not start mining activity before execution of lease agreement.
- II. The production capacity shall be limited to the quantity as recommended by SEAC-II.
- III. The lease area should be properly demarcated in the presence of the Revenue & Mining Officials and proper boundary stones should be established.
- IV. No in-stream mining shall be allowed. The local authorities should ensure that the mining activity is confined only in the dry portion of the river where sand is exposed.
- V. The depth of the pit shall be as per Approved Mining Plan and not exceed 3m or normal water level prevalent in the lean season whichever is less.
- VI. The final decision of Hon'ble NGT (CZ) Bhopal and Hon'ble NGT Principal Bench, New Delhi in OA No. 49/2015 (Amarkant Mishra Vs State of MP & others), shall be obligatory on the part of PP.
- VII. PP should ensure that no access ramps are made for transportation of sand from the opposite bank of the river.
- VIII. No transportation shall be permitted within the village.
- IX. Alternate transportation route should be decided in consultation with the local Gram Panchayat.
- X. The entire lease area should be properly fenced and boundary stones marked at the site.
- XI. PP will ensure three row plantation towards the village settlement side in the entire length of suitable species three year old to conserve and retain the banks.

  
(Ajatshatru Shrivastava)  
Member Secretary

  
(H.S. Verma)  
Member

  
(Waseem Akhtar)  
Chairman




Hence, Prior Environmental Clearance is granted for Sand Quarry (opencast manual method) in an area of 5.50 ha. for production capacity of 1000 cum/year) at Khasra No.-01, Vill.-Hasal Kheri, Tehsil-Beena, District-Sagar (MP) for the lease period to Shri Kamlesh Rai R/o Chandra Shekhar Ward, Tehsil-Beena, District-Sagar (MP) - 470117


**19. Case No. 5132/2016** Prior Environmental Clearance for Sand Auction Quarry (opencast manual method) in an area of 5.080 ha. for production capacity of 1,10,000 cum/year at Khasra no.- 20, Village-Sangwani, Tehsil-Chicholi, District-Betul (MP) by Shri Nasir Khan, Prop., M/s Baba Construction, Rizvi Colony, Court Road, Camp Amravati (MH) - 444601.


After detailed discussion and recommendation of 24<sup>th</sup> SEAC-II meeting dtd. 16.05.2016 it was decided to grant Prior Environmental Clearance subject to the following specific conditions in addition to the conditions imposed by SEAC

- I. PP shall not start mining activity before execution of lease agreement.
- II. The production capacity shall be limited to the quantity as recommended by SEAC-II.
- III. Before commencing the mining activity, site demarcation should be done leaving 100m. from the Road bridge on both sides as a "no mining zone". The demarcation and fencing should be done by the Revenue Officials in the presence of Forest Department and Mining Officer, Betul
- IV. The lease area should be properly demarcated in the presence of the Revenue & Mining Officials and proper boundary stones should be established.
- V. No in-stream mining shall be allowed. The local authorities should ensure that the mining activity is confined only in the dry portion of the river where sand is exposed.
- VI. The depth of the pit shall be as per Approved Mining Plan and not exceed 3m or normal water level prevalent in the lean season whichever is less.
- VII. The final decision of Hon'ble NGT (CZ) Bhopal and Hon'ble NGT Principal Bench, New Delhi in OA No. 49/2015 (Amarkant Mishra Vs State of MP & others), shall be obligatory on the part of PP.
- VIII. PP should ensure that no access ramps are made for transportation of sand from the opposite bank of the river.
- IX. No transportation shall be permitted within the village.
- X. Alternate transportation route should be decided in consultation with the local Gram Panchayat.
- XI. The entire lease area should be properly fenced and boundary stones marked at the site.
- XII. PP will ensure three row plantation towards the village settlement side in the entire length of suitable species three year old to conserve and retain the banks.

Hence, Prior Environmental Clearance is granted for Sand Auction Quarry (opencast manual method) in an area of 5.080 ha. for production capacity of 1,10,000 cum/year at Khasra no.- 20, Village-Sangwani, Tehsil-Chicholi, District-

  
(Ajatshatru Shrivastava)  
Member Secretary

  
(H.S. Verma)  
Member

  
(Waseem Akhtar)  
Chairman



Betul (MP) **for the lease period to** Shri Nasir Khan, Prop., M/s Baba Construction, Rizvi Colony, Court Road, Camp Amravati (MH) - 444601


**20. Case No. 4921/2016** Prior Environmental Clearance for River Sand Quarry (Opencast Manual Method) in an area of 4.00 ha. for production capacity of 40,000 cum/year at Khasra no.-187 at Village-Kotparmahant, Tehsil-Bareli, District-Raisen (MP) by Shri Litesh Jha, Authorized Signatory, H.I.G.G.D.-5, Dindayal Nagar, Phase-1, Kanth Road, Muradabad (UP).

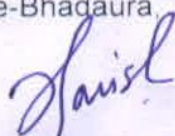
After detailed discussion and recommendation of 24<sup>th</sup> SEAC-II meeting dtd. 16.05.2016 it was decided to grant Prior Environmental Clearance subject to the following specific conditions in addition to the conditions imposed by SEAC


- I. PP shall not start mining activity before execution of lease agreement.
- II. The production capacity shall be limited to the quantity as recommended by SEAC-II.
- III. The lease area should be properly demarcated in the presence of the Revenue & Mining Officials and proper boundary stones should be established.
- IV. No in-stream mining shall be allowed. The local authorities should ensure that the mining activity is confined only in the dry portion of the river where sand is exposed.
- V. The depth of the pit shall be as per Approved Mining Plan and not exceed 3m or normal water level prevalent in the lean season whichever is less.
- VI. The final decision of Hon'ble NGT (CZ) Bhopal and Hon'ble NGT Principal Bench, New Delhi in OA No. 49/2015 (Amarkant Mishra Vs State of MP & others), shall be obligatory on the part of PP.
- VII. PP should ensure that no access ramps are made for transportation of sand from the opposite bank of the river.
- VIII. No transportation shall be permitted within the village.
- IX. Alternate transportation route should be decided in consultation with the local Gram Panchayat.
- X. The entire lease area should be properly fenced and boundary stones marked at the site.
- XI. PP will ensure three row plantation towards the village settlement side in the entire length of suitable species three year old to conserve and retain the banks.

Hence, Prior Environmental Clearance is granted for River Sand Quarry (Opencast Manual Method) in an area of 4.00 ha. for production capacity of 40,000 cum/year at Khasra no.-187 at Village-Kotparmahant, Tehsil-Bareli, District-Raisen (MP) **for the lease period to** Shri Litesh Jha, Authorized Signatory, H.I.G.G.D.-5, Dindayal Nagar, Phase-1, Kanth Road, Muradabad (UP).

**21. Case No. 5155/16** Prior Environment Clearance for Sand Quarry (Opencast Manual Method) in an area of 20.00 ha. for production capacity of 1,60,000 cum/year at Khasra No. 181 at Village-Bhadaura, Tehsil-Badwara, District-Katni

  
(Ajatshatru Shrivastava)  
Member Secretary

  
(H.S. Verma)  
Member

  
(Waseem Akhtar)  
Chairman



**Minutes of the 336<sup>th</sup> Meeting of SEIAA dated. 26.05.2016**

(MP) by Shri Raghav Chandak, Sub Lessee of MPSMCL, 203, G-Block, Shri Ganga Nagar, Rajasthan-335001.

After detailed discussion and recommendation of 24<sup>th</sup> SEAC-II meeting dtd. 16.05.2016 it was decided to grant Prior Environmental Clearance subject to the following specific conditions in addition to the conditions imposed by SEAC


- I. PP shall not start mining activity before execution of lease agreement.
- II. The production capacity shall be limited to the quantity as recommended by SEAC-II.
- III. The lease area should be properly demarcated in the presence of the Revenue & Mining Officials and proper boundary stones should be established.
- IV. No in-stream mining shall be allowed. The local authorities should ensure that the mining activity is confined only in the dry portion of the river where sand is exposed.
- V. The depth of the pit shall be as per Approved Mining Plan and not exceed 3m or normal water level prevalent in the lean season whichever is less.
- VI. The final decision of Hon'ble NGT (CZ) Bhopal and Hon'ble NGT Principal Bench, New Delhi in OA No. 49/2015 (Amarkant Mishra Vs State of MP & others), shall be obligatory on the part of PP.
- VII. PP should ensure that no access ramps are made for transportation of sand from the opposite bank of the river.
- VIII. No transportation shall be permitted within the village.
- IX. Alternate transportation route should be decided in consultation with the local Gram Panchayat.
- X. The entire lease area should be properly fenced and boundary stones marked at the site.
- XI. PP will ensure three row plantation towards the village settlement side in the entire length of suitable species three year old to conserve and retain the banks.


Hence, Prior Environmental Clearance is granted for Sand Quarry (Opencast Manual Method) in an area of 20.00 ha. for production capacity of 1,60,000 cum/year at Khasra No. 181 at Village-Bhadaura, Tehsil-Badwara, District-Katni (MP) for the lease period Shri Raghav Chandak, Sub Lessee of MPSMCL, 203, G-Block, Shri Ganga Nagar, Rajasthan-335001.


**22. Case No. 4854/2015** Prior Environmental Clearance for Sand Quarry (Opencast Manual Method) in an area of 11.048 ha. for production capacity of 7000 cum/year at Khasra No.-01 at Village-Charoda, Tehsil-Shadora, District-Ashoknagar (MP) by Shri Pradeep Yadav R/o Village-Indore, Tehsil-Isagarh, Distt-Ashoknagar (M.P).

After detailed discussion and recommendation of 24<sup>th</sup> SEAC-II meeting dtd. 16.05.2016 it was decided to grant Prior Environmental Clearance subject to the following specific conditions in addition to the conditions imposed by SEAC

- I. PP shall not start mining activity before execution of lease agreement.

  
(Ajatshatru Shrivastava)  
Member Secretary

  
(H.S. Verma)  
Member

  
(Waseem Akhtar)  
Chairman



**Minutes of the 336<sup>th</sup> Meeting of SEIAA dated. 26.05.2016**


- II. The production capacity shall be limited to the quantity as recommended by SEAC-II.
- III. The lease area should be properly demarcated in the presence of the Revenue & Mining Officials and proper boundary stones should be established.
- IV. No in-stream mining shall be allowed. The local authorities should ensure that the mining activity is confined only in the dry portion of the river where sand is exposed.
- V. The depth of the pit shall be as per Approved Mining Plan and not exceed 3m or normal water level prevalent in the lean season whichever is less.
- VI. The final decision of Hon'ble NGT (CZ) Bhopal and Hon'ble NGT Principal Bench, New Delhi in OA No. 49/2015 (Amarkant Mishra Vs State of MP & others), shall be obligatory on the part of PP.
- VII. PP should ensure that no access ramps are made for transportation of sand from the opposite bank of the river.
- VIII. Before commencing the mining activity, site demarcation should be done leaving 100m. from the water retaining structure on both sides as a "no mining zone". The demarcation and fencing should be done by the Revenue Officials in the presence of Forest Department and Mining Officer, Ashoknagar
- IX. No transportation shall be permitted within the village.
- X. Alternate transportation route should be decided in consultation with the local Gram Panchayat.
- XI. The entire lease area should be properly fenced and boundary stones marked at the site.
- XII. PP will ensure three row plantation towards the village settlement side in the entire length of suitable species three year old to conserve and retain the banks.


Hence, Prior Environmental Clearance is granted for Sand Quarry (Opencast Manual Method) in an area of 11.048 ha. for production capacity of 7000 cum/year at Khasra No.-01 at Village-Charoda, Tehsil-Shadora, District-Ashoknagar (MP) **for the lease period to** Shri Pradeep Yadav R/o Village-Indore, Tehsil-Isagarh, DisttAshoknagar (M.P)


**23. Case No. 4865/2015** Prior Environment Clearance for Sand Quarry (Opencast Manual Method) in an area of 10.00 ha. for production capacity of 1,50,000 cum/year at Khasra no.-01 at Village-Kothda, Tehsil-Seoni Malwa, District-Hoshangabad (MP) by Shri Kailash Chandra Gupta, M/s Sainik Foods Pvt. Ltd., Sub Lessee, M.P. State Mining Corporation Ltd., H.I.G.G.D-5, Dindayal Nagar, Phase-1, Kanth Road, Muradabad (UP)-487221.

After detailed discussion and recommendation of 24<sup>th</sup> SEAC-II meeting dtd. 16.05.2016 it was decided to grant Prior Environmental Clearance subject to the following specific conditions in addition to the conditions imposed by SEAC

- I. PP shall not start mining activity before execution of lease agreement.

  
(Ajatshatru Shrivastava)  
Member Secretary

  
(H.S. Verma)  
Member

  
(Waseem Akhtar)  
Chairman




- II. The production capacity shall be limited to the quantity as recommended by SEAC-II.
- III. The lease area should be properly demarcated in the presence of the Revenue & Mining Officials and proper boundary stones should be established.
- IV. No in-stream mining shall be allowed. The local authorities should ensure that the mining activity is confined only in the dry portion of the river where sand is exposed.
- V. The depth of the pit shall be as per Approved Mining Plan and not exceed 3m or normal water level prevalent in the lean season whichever is less.
- VI. The final decision of Hon'ble NGT (CZ) Bhopal and Hon'ble NGT Principal Bench, New Delhi in OA No. 49/2015 (Amarkant Mishra Vs State of MP & others), shall be obligatory on the part of PP.
- VII. PP should ensure that no access ramps are made for transportation of sand from the opposite bank of the river.
- VIII. No transportation shall be permitted within the village.
- IX. Alternate transportation route should be decided in consultation with the local Gram Panchayat.
- X. The entire lease area should be properly fenced and boundary stones marked at the site.
- XI. PP will ensure three row plantation towards the village settlement side in the entire length of suitable species three year old to conserve and retain the banks.

Hence, Prior Environmental Clearance is granted for Sand Quarry (Opencast Manual Method) in an area of 10.00 ha. for production capacity of 1,50,000 cum/year at Khasra no.-01 at Village-Kothda, Tehsil-Seoni Malwa, District-Hoshangabad (MP) **for the lease period to** Shri Kailash Chandra Gupta, M/s Sainik Foods Pvt. Ltd., Sub Lessee, M.P. State Mining Corporation Ltd., H.I.G.G.D-5, Dindayal Nagar, Phase-1, Kanth Road, Muradabad (UP)-487221

**24. Case No. 5145/2016** Prior Environment Clearance for Sand Deposit (Opencast Manual Method) in an area of 19.938 ha. for production capacity of 19,938 cum/year at Khasra no.- 137 at Village-Jamara, Tehsil-Pipariya, District-Hoshangabad (MP) by Shri Gurudayal Bhaduriya, Sub Lessee, MPSMCL, Raj Khedi Road, Ward No. 6, Pipariya, District-Hoshangabad (MP)-461775.

After detailed discussion and recommendation of 24<sup>th</sup> SEAC-II meeting dtd. 16.05.2016 it was decided to grant Prior Environmental Clearance subject to the following specific conditions in addition to the conditions imposed by SEAC

- I. PP shall not start mining activity before execution of lease agreement.
- II. The production capacity shall be limited to the quantity as recommended by SEAC-II.
- III. The lease area should be properly demarcated in the presence of the Revenue & Mining Officials and proper boundary stones should be established.

  
(Ajatshatru Shrivastava)  
Member Secretary

  
(H.S. Verma)  
Member

  
(Waseem Akhtar)  
Chairman



**Minutes of the 336<sup>th</sup> Meeting of SEIAA dated. 26.05.2016**


- IV. No in-stream mining shall be allowed. The local authorities should ensure that the mining activity is confined only in the dry portion of the river where sand is exposed.
- V. The depth of the pit shall be as per Approved Mining Plan and not exceed 3m or normal water level prevalent in the lean season whichever is less.
- VI. The final decision of Hon'ble NGT (CZ) Bhopal and Hon'ble NGT Principal Bench, New Delhi in OA No. 49/2015 (Amarkant Mishra Vs State of MP & others), shall be obligatory on the part of PP.
- VII. PP should ensure that no access ramps are made for transportation of sand from the opposite bank of the river.
- VIII. No transportation shall be permitted within the village.
- IX. Alternate transportation route should be decided in consultation with the local Gram Panchayat.
- X. The entire lease area should be properly fenced and boundary stones marked at the site.
- XI. PP will ensure three row plantation towards the village settlement side in the entire length of suitable species three year old to conserve and retain the banks.


Hence, Prior Environmental Clearance is granted for Sand Deposit (Opencast Manual Method) in an area of 19.938 ha. for production capacity of 19,938 cum/year at Khasra no.- 137 at Village-Jamara, Tehsil-Pipariya, District-Hoshangabad (MP) for the lease period to Shri Gurudayal Bhaduriya, Sub Lessee, MPSMCL, Raj Khedi Road, Ward No. 6, Pipariya, District-Hoshangabad (MP)-461775

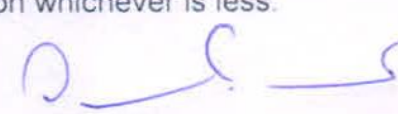
**25. Case No. 5150/2016** Prior Environment Clearance for Sand Deposit (Opencast Manual Method) in an area of 8.377 ha. for production capacity of 8,377 cum/year at Khasra no.-01 at Village-Surelakalan, Tehsil-Pipariya, District-Hoshangabad (MP) by Shri Gurudayal Bhaduriya, Sub Lessee, MPSMCL, Raj Khedi Road, Ward No. 6, Pipariya, District-Hoshangabad (MP)-461775.

After detailed discussion and recommendation of 24<sup>th</sup> SEAC-II meeting dtd. 16.05.2016 it was decided to grant Prior Environmental Clearance subject to the following specific conditions in addition to the conditions imposed by SEAC

- I. PP shall not start mining activity before execution of lease agreement.
- II. The production capacity shall be limited to the quantity as recommended by SEAC-II.
- III. The lease area should be properly demarcated in the presence of the Revenue & Mining Officials and proper boundary stones should be established.
- IV. No in-stream mining shall be allowed. The local authorities should ensure that the mining activity is confined only in the dry portion of the river where sand is exposed.
- V. The depth of the pit shall be as per Approved Mining Plan and not exceed 3m or normal water level prevalent in the lean season whichever is less.

  
(Ajatshatru Shrivastava)  
Member Secretary

  
(H.S. Verma)  
Member

  
(Waseem Akhtar)  
Chairman



**Minutes of the 336<sup>th</sup> Meeting of SEIAA dated. 26.05.2016**


- VI. The final decision of Hon'ble NGT (CZ) Bhopal and Hon'ble NGT Principal Bench, New Delhi in OA No. 49/2015 (Amarkant Mishra Vs State of MP & others), shall be obligatory on the part of PP.
- VII. PP should ensure that no access ramps are made for transportation of sand from the opposite bank of the river.
- VIII. No transportation shall be permitted within the village.
- IX. Alternate transportation route should be decided in consultation with the local Gram Panchayat.
- X. The entire lease area should be properly fenced and boundary stones marked at the site.
- XI. PP will ensure three row plantation towards the village settlement side in the entire length of suitable species three year old to conserve and retain the banks.

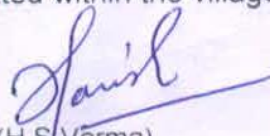
Hence, Prior Environmental Clearance is granted for Sand Deposit (Opencast Manual Method) in an area of 8.377 ha. for production capacity of 8,377 cum/year at Khasra no.-01 at Village-Surelakalan, Tehsil-Pipariya, District-Hoshangabad (MP) **for the lease period to** Shri Gurudayal Bhaduriya, Sub Lessee, MPSMCL, Raj Khedi Road, Ward No. 6, Pipariya, District-Hoshangabad (MP)-461775


- 26. Case No. 5159/2016** Prior Environmental Clearance for Sand Deposit (Opencast Manual Method) in an area of 15.00 ha. for production capacity of 1,50,000 cum/year at Khasra no.-398 at Village-Andiya, Tehsil-Udaipura, District-Raisen (MP) by Shri Vikas Singh, Authorized Signatory, M/s Banyan Tree Pvt. Ltd., 310, 3rd Floor, Vardhman Taru Plaza, C.U. Block, Pitampura, Delhi.

After detailed discussion and recommendation of 24<sup>th</sup> SEAC-II meeting dtd. 16.05.2016 it was decided to grant Prior Environmental Clearance subject to the following specific conditions in addition to the conditions imposed by SEAC

- I. PP shall not start mining activity before execution of lease agreement.
- II. The production capacity shall be limited to the quantity as recommended by SEAC-II.
- III. The lease area should be properly demarcated in the presence of the Revenue & Mining Officials and proper boundary stones should be established.
- IV. No in-stream mining shall be allowed. The local authorities should ensure that the mining activity is confined only in the dry portion of the river where sand is exposed.
- V. The depth of the pit shall be as per Approved Mining Plan and not exceed 3m or normal water level prevalent in the lean season whichever is less.
- VI. The final decision of Hon'ble NGT (CZ) Bhopal and Hon'ble NGT Principal Bench, New Delhi in OA No. 49/2015 (Amarkant Mishra Vs State of MP & others), shall be obligatory on the part of PP.
- VII. PP should ensure that no access ramps are made for transportation of sand from the opposite bank of the river.
- VIII. No transportation shall be permitted within the village.

  
(Ajatshatru Shrivastava)  
Member Secretary

  
(H.S. Verma)  
Member

  
(Waseem Akhtar)  
Chairman




- IX. Alternate transportation route should be decided in consultation with the local Gram Panchayat.
- X. The entire lease area should be properly fenced and boundary stones marked at the site.
- XI. PP will ensure three row plantation towards the village settlement side in the entire length of suitable species three year old to conserve and retain the banks.

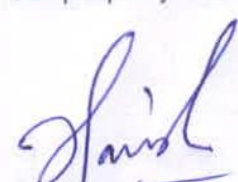
Hence, Prior Environmental Clearance is granted for Sand Deposit (Opencast Manual Method) in an area of 15.00 ha. for production capacity of 1,50,000 cum/year at Khasra no.-398 at Village-Andiya, Tehsil-Udaipura, District-Raisen (MP) for the lease period to Shri Vikas Singh, Authorized Signatory, M/s Banyan Tree Pvt. Ltd., 310, 3rd Floor, Vardhman Taru Plaza, C.U. Block, Pitampura, Delhi


**27. Case No. -5169/16** Prior Environmental Clearance for River Sand Quarry (Opencast Manual Method) in an area of 20.00 ha. for production capacity of 2,00,000 cum/year at Khasra No.-735 at Village-Boras, Tehsil-Udaipura, District-Raisen (MP) by Shri Jitendra Singh, Sub Lessee of MPSMCL, M/s Shiva Corporation India Pvt. Ltd., 312, Ganpati Plaza, M.I. Road, Jaipur (RJ)-470007.

After detailed discussion and recommendation of 25<sup>th</sup> SEAC-II meeting dtd. 17.05.2016 it was decided to grant Prior Environmental Clearance subject to the following specific conditions in addition to the conditions imposed by SEAC

- I. PP shall not start mining activity before execution of lease agreement.
- II. The production capacity shall be limited to the quantity as recommended by SEAC-II.
- III. The lease area should be properly demarcated in the presence of the Revenue & Mining Officials and proper boundary stones should be established.
- IV. Before commencing the mining activity, site demarcation should be done leaving 230m. from the road bridge as a "no mining zone". The demarcation should be done by the Revenue Officials in the presence of Mining Officer, Raisen.
- V. The depth of the pit shall be as per Approved Mining Plan and not exceed 3m or normal water level prevalent in the lean season whichever is less.
- VI. The final decision of Hon'ble NGT (CZ) Bhopal and Hon'ble NGT Principal Bench, New Delhi in OA No. 49/2015 (Amarkant Mishra Vs State of MP & others), shall be obligatory on the part of PP.
- VII. PP should ensure that no access ramps are made for transportation of sand from the opposite bank of the river.
- VIII. No transportation shall be permitted within the village.
- IX. Alternate transportation route should be decided in consultation with the local Gram Panchayat.
- X. The entire lease area should be properly fenced and boundary stones marked at the site.

  
(Ajatshatru Shrivastava)  
Member Secretary

  
(H.S. Verma)  
Member

  
(Waseem Akhtar)  
Chairman



- XI. PP will ensure three row plantation towards the village settlement side in the entire length of suitable species three year old to conserve and retain the banks.


Hence, Prior Environmental Clearance is granted for River Sand Quarry (Opencast Manual Method) in an area of 20.00 ha. for production capacity of 2,00,000 cum/year at Khasra No.-735 at Village-Boras, Tehsil-Udaipura, District-Raisen (MP) **for the lease period to Shri Jitendra Singh, Sub Lessee of MPSMCL, M/s Shiva Corporation India Pvt. Ltd., 312, Ganpati Plaza, M.I. Road, Jaipur (RJ)-470007.**

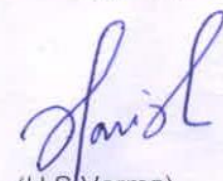
- 28. Case No. - 5170/16** Prior Environmental Clearance for River Sand mining (Opencast manual method) in an area of 12.371 ha. for production capacity of 720 cum/year at Khasra No.- 1, 713 at Village-Sewas Teekriya, Tehsil-Pachore, District-Rajgarh (MP) by Shri Gagan Singh Yadav S/o Shri Chain Singh Yadav, Owner, Latahedi, Tehsil-Pachore, District-Rajgarh (MP)-465683.


After detailed discussion and recommendation of 25<sup>th</sup> SEAC-II meeting dtd. 17.05.2016 it was decided to grant Prior Environmental Clearance subject to the following specific conditions in addition to the conditions imposed by SEAC

- I. PP shall not start mining activity before execution of lease agreement.
- II. The production capacity shall be limited to the quantity as recommended by SEAC-II.
- III. The lease area should be properly demarcated in the presence of the Revenue & Mining Officials and proper boundary stones should be established.
- IV. The depth of the pit shall be as per Approved Mining Plan and not exceed 3m or normal water level prevalent in the lean season whichever is less.
- V. The final decision of Hon'ble NGT (CZ) Bhopal and Hon'ble NGT Principal Bench, New Delhi in OA No. 49/2015 (Amarkant Mishra Vs State of MP & others), shall be obligatory on the part of PP.
- VI. PP should ensure that no access ramps are made for transportation of sand from the opposite bank of the river.
- VII. No transportation shall be permitted within the village.
- VIII. Alternate transportation route should be decided in consultation with the local Gram Panchayat.
- IX. The entire lease area should be properly fenced and boundary stones marked at the site.
- X. PP will ensure three row plantation towards the village settlement side in the entire length of suitable species three year old to conserve and retain the banks.

Hence, Prior Environmental Clearance is granted for River Sand mining (Opencast manual method) in an area of 12.371 ha. for production capacity of 720 cum/year at Khasra No.- 1, 713 at Village-Sewas Teekriya, Tehsil-Pachore, District-Rajgarh (MP) **for the lease period to Shri Gagan Singh Yadav S/o Shri Chain Singh Yadav, Owner, Latahedi, Tehsil-Pachore, District-Rajgarh (MP)-465683**

  
(Ajatshatru Shrivastava)  
Member Secretary

  
(H.S. Verma)  
Member

  
(Waseem Akhtar)  
Chairman



29. Case No. - 5167/16 Prior Environmental Clearance for **Basalt Stone Quarry (Opencast Semi Mechanized)** in an area of 8.930 ha. for production capacity of 86,700 cum/year at Khasra No. 229 to 248 at Village-Khamhariya, Tehsil-Jabalpur, District-Jabalpur (MP) by Shri Shambhu Nath, Director, 1119, Village-Tilhara, Post-Bilhari, Thana-Kent, District-Jabalpur (MP)-482001.

After detailed discussion and recommendation of 25<sup>th</sup> SEAC-II meeting dtd. 17.05.2016, it was decided to grant Prior Environmental Clearance subject to the following specific conditions in addition to the conditions imposed by SEAC

- (i) PP shall not start mining activity before execution of lease agreement.
- (ii) The depth of the pit shall be as per the Approved Mining Plan.
- (iii) The entire area shall be fenced and three rows of plantation should be done towards forest side.


Hence, Prior Environmental Clearance is granted for **Basalt Stone Quarry (Opencast Semi Mechanized)** in an area of 8.930 ha. for production capacity of 86,700 cum/year at Khasra No. 229 to 248 at Village-Khamhariya, Tehsil-Jabalpur, District-Jabalpur (MP) **for the lease period to** Shri Shambhu Nath, Director, 1119, Village-Tilhara, Post-Bilhari, Than-Kent, District-Jabalpur (MP)-482001

30. Case No. – 2362/2015 Prior Environmental Clearance for Stone Mine (Opencast Semi- Mechanized Method) in area of 1.307 Ha. for production Capacity of 5,000 cum/Year at Khasra No. 277/1, 277/4, 345/1, 347/1, at Village-Dadhi, Tehsil-Huzur, District-Rewa (MP) by M/s Mehmaan Crushing Plant Prop. Shri Nand Kishore Singh, Res. Vill- Bara Saman, Distt-Rewa (M.P.)- 486001


After detailed discussion and recommendation of 25<sup>th</sup> SEAC-II meeting dtd. 17.05.2016, it was decided to grant Prior Environmental Clearance subject to the following specific conditions in addition to the conditions imposed by SEAC

- (i) PP shall not start mining activity before execution of lease agreement.
- (ii) The depth of the pit shall be as per the Approved Mining Plan.
- (iii) The entire area shall be fenced and three rows of plantation should be done towards forest side.
- (iv) Before commencing the mining activity, site demarcation should be done leaving 100m. from the Village settlement (South East side) and 100 m from the Pakka Road as a "no mining zone". The demarcation should be done by the Revenue Officials in the presence of Mining Officer, Rewa.

Hence, Prior Environmental Clearance is granted for Stone Mine (Opencast Semi-Mechanized Method) in area of 1.307 Ha. for production Capacity of 5,000 cum/Year at Khasra No. 277/1, 277/4, 345/1, 347/1, at Village-Dadhi, Tehsil-Huzur, District-Rewa (MP) **for the lease period to** M/s Mehmaan Crushing Plant Prop. Shri Nand Kishore Singh, R/o Vill- Bara Saman, Distt-Rewa (M.P.) - 486001

  
(Ajatshatru Shrivastava)  
Member Secretary

  
(H.S. Verma)  
Member

  
(Waseem Akhtar)  
Chairman



**31. Case No.4194/15** Prior Environmental Clearance for Sand Quarry (Opencast Manual Method) in an area of 5.666 ha. for production capacity of 43,000 cum/year at Khasra no.-01at Village-Saipura, Tehsil-Palera, District-Tikamgarh (MP) by Shri Kailash Chandra Gupta, M/s Shiva Corporation India Pvt. Ltd., 312, Ganpati Plaza, MIG Road, District-Jaipur (Raj.).


After detailed discussion and recommendation of 25<sup>th</sup> SEAC-II meeting dtd. 17.05.2016 it was decided to grant Prior Environmental Clearance subject to the following specific conditions in addition to the conditions imposed by SEAC-II


- I. PP shall not start mining activity before execution of lease agreement.
- II. The production capacity shall be limited to the quantity as recommended by SEAC-II.
- III. The lease area should be properly demarcated in the presence of the Revenue & Mining Officials and proper boundary stones should be established.
- IV. The depth of the pit shall be as per Approved Mining Plan and not exceed 3m or normal water level prevalent in the lean season whichever is less.
- V. The final decision of Hon'ble NGT (CZ) Bhopal and Hon'ble NGT Principal Bench, New Delhi in OA No. 49/2015 (Amarkant Mishra Vs State of MP & others), shall be obligatory on the part of PP.
- VI. PP should ensure that no access ramps are made for transportation of sand from the opposite bank of the river.
- VII. No transportation shall be permitted within the village.
- VIII. Alternate transportation route should be decided in consultation with the local Gram Panchayat.
- IX. The entire lease area should be properly fenced and boundary stones marked at the site.
- X. PP will ensure three row plantation towards the village settlement side in the entire length of suitable species three year old to conserve and retain the banks.


Hence, Prior Environmental Clearance is granted for Sand Quarry (Opencast Manual Method) in an area of 5.666 ha. for production capacity of 43,000 cum/year at Khasra no.-01at Village-Saipura, Tehsil-Palera, District-Tikamgarh (MP) **for the lease period to** Shri Kailash Chandra Gupta, M/s Shiva Corporation India Pvt. Ltd., 312, Ganpati Plaza, MIG Road, District-Jaipur (Raj.)

**32. Case No. 4220/15** Prior Environmental Clearance for Sand Quarry (Opencast Manual Method) in an area of 10.627 ha. for production capacity of 80,000 cum/year at Khasra no.-01, 349, Village-Pachoura, Tehsil-Lidhaura, District-Tikamgarh (MP) by Shri Kailash Chandra Gupta, M/s Shiva Corporation India Pvt. Ltd., 312, Ganpati Plaza, MIG Road, Jaipur (Raj.)- 472001.

After detailed discussion and recommendation of 25<sup>th</sup> SEAC-II meeting dtd. 17.05.2016 it was decided to grant Prior Environmental Clearance subject to the following specific conditions in addition to the conditions imposed by SEAC

  
(Ajatshatru Shrivastava)  
Member Secretary

  
(H.S. Verma)  
Member

  
(Waseem Akhtar)  
Chairman



**Minutes of the 336<sup>th</sup> Meeting of SEIAA dated. 26.05.2016**


- I. PP shall not start mining activity before execution of lease agreement.
- II. The production capacity shall be limited to the quantity as recommended by SEAC-II.
- III. The lease area should be properly demarcated in the presence of the Revenue & Mining Officials and proper boundary stones should be established.
- IV. The depth of the pit shall be as per Approved Mining Plan and not exceed 3m or normal water level prevalent in the lean season whichever is less.
- V. The final decision of Hon'ble NGT (CZ) Bhopal and Hon'ble NGT Principal Bench, New Delhi in OA No. 49/2015 (Amarkant Mishra Vs State of MP & others), shall be obligatory on the part of PP.
- VI. PP should ensure that no access ramps are made for transportation of sand from the opposite bank of the river.
- VII. No transportation shall be permitted within the village.
- VIII. Alternate transportation route should be decided in consultation with the local Gram Panchayat.
- IX. The entire lease area should be properly fenced and boundary stones marked at the site.
- X. PP will ensure three row plantation towards the village settlement side in the entire length of suitable species three year old to conserve and retain the banks.


Hence, Prior Environmental Clearance is granted for Sand Quarry (Opencast Manual Method) in an area of 10.627 ha. for production capacity of 80,000 cum/year at Khasra no.-01, 349, Village-Pachoura, Tehsil-Lidhaura, District-Tikamgarh (MP) **for the lease period to Shri Kailash Chandra Gupta, M/s Shiva Corporation India Pvt. Ltd., 312, Ganpati Plaza, MIG Road, Jaipur (Raj.)- 472001**

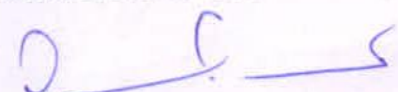
**33. Case No.4197/15** Prior Environmental Clearance for River Sand Mine (opencast manual method) in an area of 5.289 ha. for production capacity of 40,000 cum/year at Khasra no.-01, Village-Pachghara, Tehsil-Lidhaura, District-Tikamgarh (MP) by Shri Kailash Chandra Gupta, M/s Shiva Corporation India Pvt. Ltd, Sub Lessee of M.P. State Mining Corporation Ltd., 312, Ganpati Plaza, M.I.G. Road, Jaipur, (Raj.) 472221.

After detailed discussion and recommendation of 25<sup>th</sup> SEAC-II meeting dtd. 17.05.2016 it was decided to grant Prior Environmental Clearance subject to the following specific conditions in addition to the conditions imposed by SEAC

- I. PP shall not start mining activity before execution of lease agreement.
- II. The production capacity shall be limited to the quantity as recommended by SEAC-II.
- III. The lease area should be properly demarcated in the presence of the Revenue & Mining Officials and proper boundary stones should be established.
- IV. The depth of the pit shall be as per Approved Mining Plan and not exceed 3m or normal water level prevalent in the lean season whichever is less

  
(Ajatshatru Shrivastava)  
Member Secretary

  
(H.S. Verma)  
Member

  
(Waseem Akhtar)  
Chairman



**Minutes of the 336<sup>th</sup> Meeting of SEIAA dated. 26.05.2016**

- V. The final decision of Hon'ble NGT (CZ) Bhopal and Hon'ble NGT Principal Bench, New Delhi in OA No. 49/2015 (Amarkant Mishra Vs State of MP & others), shall be obligatory on the part of PP.
- VI. PP should ensure that no access ramps are made for transportation of sand from the opposite bank of the river.
- VII. No transportation shall be permitted within the village.
- VIII. Alternate transportation route should be decided in consultation with the local Gram Panchayat.
- IX. The entire lease area should be properly fenced and boundary stones marked at the site.
- X. PP will ensure three row plantation towards the village settlement side in the entire length of suitable species three year old to conserve and retain the banks.

Hence, Prior Environmental Clearance is granted for River Sand Mine (opencast manual method) in an area of 5.289 ha. for production capacity of 40,000 cum/year at Khasra no.-01, Village-Pachghara, Tehsil-Lidhaura, District-Tikamgarh (MP) **for the lease period to** Shri Kailash Chandra Gupta, M/s Shiva Corporation India Pvt. Ltd, Sub Lessee of M.P. State Mining Corporation Ltd., 312, Ganpati Plaza, M.I.G. Road, Jaipur, (Raj.) 472221

- 34. Case No. 5129/16** Prior Environmental Clearance for River Sand Quarry in an area of 20.00 ha. for production capacity of 1,60,000 cum/year at khasra No. 1144 at Village-Basadi, Tehsil-Badwada, DistrictKatni (MP) by Shri Amit Khampariya, Sub Lessee of MPSMCL, 3162, Ganga Nagar, Jabalpur (MP)- 482001

This case was discussed in 25<sup>th</sup> SEAC-II meeting dated 17.05.2016 wherein it was recorded as under :-


".....SEIAA vides letter no. 1289/SEIAA/16 dated 05/05/2016 has sent the file back stating that" as per mining plan the reserve estimation has been done on the basis of area as 18,000 sq. meter & 1.5 meter thickness which works out to a production capacity per annum of 27,000 cum. In ther analysis given in the reserve calculation it is shown as 2,20,000 cum/annum" and the same ws placed before the committee. Committee after deliberations decided that there is error in reserve calculation in the approved mine plan. Thus PP may be asked to submit revised mine plan duly approved by the competent authority through SEIAA."

As per the above recommendation, letter may be sent to Director Geology and Mining to clarify the error committed in the calculation of the production capacity.


- 35. Case No. 3269/15** Prior Environmental Clearance for Stone Quarry Lease Area - 1.547 ha., Capacity - (8,000 cum/year) at Khasra No.- 48, 49, 52, 53, Village-Karaunda, Tehsil-Chandia, District-Umariya (MP) by Shri Nitin Agrawal S/o Shri Rajkishore Agrawal, Bhartiya Market, Malviya Ganj, District-Katni (MP) - 452001

This case was discussed in 25<sup>th</sup> SEAC meeting dated 17.05.2016 wherein it was recorded as under :-

"....SEIAA vides letter no. 875/SEIAA/16 dated 21/04/2016 has sent the file back stating that "the information has been received from the PP in SEIAA office on dated 09/03/2016", the same was placed before the

  
(Ajatshatra Shrivastava)  
Member Secretary

  
(H.S. Verma)  
Member

  
(Waseem Akhtar)  
Chairman



committee. The committee observed that the lease in this case is of 1.547 and concerned Mining Officer vide letter no. 336 dated: 25/2/2015, has reported that there is 06 more mines operating or proposed within 500 meters around the said mine and total land area 11.976 Ha including area of this mine. The committee after deliberations decided that the case may be sent to DEIAA through SEIAA for onward necessary action."

As per the above recommendations, the case is hereby transfer to DEIAA, Umariya. All concerned be informed.

**36. Case No. 4436/2015** Prior Environmental Clearance for Sand Quarry (**Opencast Manual Method**) in an area of 9.00 ha. for production capacity of 55,000 (as per revised approved mining plan) at Khasra No. 2/1 at Village – Phattepur, Teh Gaurihar, Distt. Chhatarpur (MP) by Sarc Infracon India Ltd., Director Shri Charan Singh R/o 178, C.P. Mishan Compound, Distt. Jhansi (UP) 284 001.


This case was discussed in 25<sup>th</sup> SEAC meeting dated 17.05.2016 wherein it was recorded as under :-

"...Committee also observed from the Google image based on the co-ordinates provided by the PP that even in the month of May, 2014 apprx. 35% of the QL area is submerged in the water hence effective working area will be much less as compared to the sanctioned lease.


Thus committee after deliberations decided that the recommendations made by the committee earlier in the 13<sup>th</sup> SEAC meeting dated 21/03/2016 stands valid based on the replenishment plan submitted by the PP which is also approved by the competent authority and is according to the directives of Hon'ble NGT in their order dated 06/01/2016 in Appeal No. 53/2015 and recommends the case for grant of EC subject to the following special conditions in addition to the standard conditions at annexure 'B'."

After detailed discussions on the above recommendations it was decided to grant Prior Environmental Clearance subject to the following specific conditions in addition to the conditions imposed by SEAC

- I. PP shall not start mining activity before execution of lease agreement.
- II. The production capacity shall be limited to the quantity as recommended by SEAC-II.
- III. The lease area should be properly demarcated in the presence of the Revenue & Mining Officials Chhatarpur and proper boundary stones should be established.
- IV. Before commencing the mining activity, site demarcation should be done leaving 100m. from the road bridge as a "no mining zone". The demarcation should be done by the Revenue Officials in the presence of Mining Officer, Chhatarpur.
- V. The depth of the pit shall be as per Approved Mining Plan and not exceed 3m or normal water level prevalent in the lean season whichever is less.
- VI. The final decision of Hon'ble NGT (CZ) Bhopal and Hon'ble NGT Principal Bench, New Delhi in OA No. 49/2015 (Amkant Mishra Vs State of MP & others), shall be obligatory on the part of PP.
- VII. PP should ensure that no access ramps are made for transportation of sand from the opposite bank of the river.

  
(Ajatshatru Shrivastava)  
Member Secretary

  
(H.S. Verma)  
Member

  
(Waseem Akhtar)  
Chairman



**Minutes of the 336<sup>th</sup> Meeting of SEIAA dated. 26.05.2016**

- VIII. No transportation shall be permitted within the village.
- IX. Alternate transportation route should be decided in consultation with the local Gram Panchayat.
- X. The entire lease area should be properly fenced.
- XI. PP will ensure three row plantation towards the village settlement side in the entire length of suitable species three year old to conserve and retain the banks.

Hence, Prior Environmental Clearance is granted for Sand Quarry (**Opencast Manual Method**) in an area of 9.00 ha. for production capacity of 55,000 (as per revised approved mining plan) at Khasra No. 2/1 at Village – Phattepur, Teh Gaurihar, Distt. Chhatarpur (MP) **for the lease period to Sarc Infracon India Ltd.,** Director Shri Charan Singh R/o 178, C.P. Mishan Compound, Distt. Jhansi (UP) 284 001

**37. Case No. 3632/15** Prior Environmental Clearance for **Sand Quarry** (Opencast manual) in an area of 24.00 ha. for production capacity of 550 cum/year at Khasra No.-1/1 at Vill.-Bhagora, Tehsil-Jirapur, District Rajgarh (MP) by Shri Hari Om Tomar S/o Shri Shiv Singh Tomar, Vill.-Tamaliya, Tehsil-Jirapur, District-Rajgarh (MP)- 465693.

This case was discussed in 25<sup>th</sup> SEAC meeting dated 17.05.2016 wherein it was recorded as under :-

*"SEIAA vides letter no. 1462/SEIAA/16 dated 13/05/2016 has sent the file back to SEAC stating that "from the mine plan it was observed that the minable reserve is 85,000 cum/year as a 1.00 meter depth. However, SEAC has recommended only 550 cum/year. PP in form-1 has applied for 40,000 cum/year", which was placed before the committee.*


*Committee observed that PP applied for the grant of EC on 14/08/2015 in form-1 for production capacity of 40,000 cum/year and attached a mine plan with the the minable reserve is 85,000 cum/year as a 1.00 meter depth but this mine plan is not approved by the competent authority.*

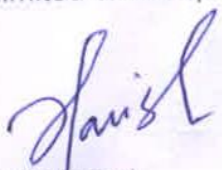
*Committee further observed that later on PP on dated 02.04.2016 submitted the replenishment study with approved mine plan wherein the sanctioned volume of sand was 550 cum/year. PP on dated 07/04/2016 has also submitted the revised from-1 with production capacity of 550 cum/year.*


*Thus committee after deliberations decided to clarify that the recommendations made by the committee earlier in the 21st SEAC II meeting dated 04/05/2016 is based on the approved mine plan, replenishment plan and revised form-1 submitted by the PP."*

After detailed discussions on the above recommendations it was decided to grant Prior Environmental Clearance subject to the following specific conditions in addition to the conditions imposed by SEAC

- I. PP shall not start mining activity before execution of lease agreement.
- II. The production capacity shall be limited to the quantity as recommended by SEAC-II.

  
(Ajatshatru Shrivastava)  
Member Secretary

  
(H.S. Verma)  
Member

  
(Waseem Akhtar)  
Chairman



- III. The lease area should be properly demarcated in the presence of the Revenue & Mining Officials and proper boundary stones should be established.
- IV. The depth of the pit shall be as per Approved Mining Plan and not exceed 3m or normal water level prevalent in the lean season whichever is less.
- V. The final decision of Hon'ble NGT (CZ) Bhopal and Hon'ble NGT Principal Bench, New Delhi in OA No. 49/2015 (Amarkant Mishra Vs State of MP & others), shall be obligatory on the part of PP.
- VI. PP should ensure that no access ramps are made for transportation of sand from the opposite bank of the river.
- VII. No transportation shall be permitted within the village.
- VIII. Alternate transportation route should be decided in consultation with the local Gram Panchayat.
- IX. The entire lease area should be properly fenced and boundary stones marked at the site.
- X. PP will ensure three row plantation towards the village settlement side in the entire length of suitable species three year old to conserve and retain the banks.

Hence, Prior Environmental Clearance is granted for **Sand Quarry** (Opencast manual) in an area of 24.00 ha. for production capacity of 550 cum/year at Khasra No.-1/1 at Vill.-Bhagora, Tehsil-Jirapur, District Rajgarh (MP) **for the lease period to Shri Hari Om Tomar S/o Shri Shiv Singh Tomar, Vill.-Tamaliya, Tehsil-Jirapur, District-Rajgarh (MP)- 465693**

**38. Case No. 3575/15** Prior Environmental Clearance for Sand Quarry (Opencast Manual Method) in an area of 5.058 ha. for production capacity of 280 cum/year at Khasra No.-205, Vill.-Lakhoni, Teh.- Jirapur, District-Rajgarh (MP) by Shri Jagdish Verma S/o Shri Mangi Lal Verma, Vill.-Kodakya, Teh.- Jirapur, District-Rajgarh (MP).


This case was discussed in 25<sup>th</sup> SEAC meeting dated 17.05.2016 wherein it was recorded as under :-


*".....SEIAA vides letter no. 1464/SEIAA/16 dated 13/05/2016 has sent the file back to SEAC stating that "from the mine plan it was observed that the minable reserve is 35,000 cum/year on a 0.75 meter depth. However, SEAC has recommended only 280 cum/year. PP in form-1 has applied for 25,000 cum/year", which was placed before the committee.*


*Committee observed that PP applied for the grant of EC on 04/08/2015 in form-1 for production capacity of 25,000 cum/year and attached a mine plan with the the minable reserve is 35,000 cum/year as a 0.750 meter depth but this mine plan is not approved by the competent authority.*

*Committee further observed that later on PP on dated 20.04.2016 submitted the replenishment study with approved mine plan wherein the sanctioned volume of sand was 550 cum/year.*

*Thus committee after deliberations decided to clarify that the recommendations made by the committee earlier in the 22nd SEAC II meeting dated 05/05/2016 is based on the approved mine plan and replenishment plan submitted by the PP."*

  
(Ajatshatru Shrivastava)  
Member Secretary

  
(H.S. Verma)  
Member

  
(Waseem Akhtar)  
Chairman



**Minutes of the 336<sup>th</sup> Meeting of SEIAA dated. 26.05.2016**

After detailed discussion and recommendation of 25<sup>th</sup> SEAC-II meeting dtd. 17.05.2016 and taking cognisance of the reply received on 31.03.2016 from Director Geology & Mining, it was decided to grant Prior Environmental Clearance subject to the following specific conditions in addition to the conditions imposed by SEAC


- I. PP shall not start mining activity before execution of lease agreement.
- II. The production capacity shall be limited to the quantity as recommended by SEAC-II.
- III. The lease area should be properly demarcated in the presence of the Revenue & Mining Officials and proper boundary stones should be established.
- IV. The depth of the pit shall be as per Approved Mining Plan and not exceed 3m or normal water level prevalent in the lean season whichever is less.
- V. The final decision of Hon'ble NGT (CZ) Bhopal and Hon'ble NGT Principal Bench, New Delhi in OA No. 49/2015 (Amkant Mishra Vs State of MP & others), shall be obligatory on the part of PP.
- VI. PP should ensure that no access ramps are made for transportation of sand from the opposite bank of the river.
- VII. No transportation shall be permitted within the village.
- VIII. Alternate transportation route should be decided in consultation with the local Gram Panchayat.
- IX. The entire lease area should be properly fenced and boundary stones marked at the site.
- X. PP will ensure three row plantation towards the village settlement side in the entire length of suitable species three year old to conserve and retain the banks.


Hence, Prior Environmental Clearance is for Sand Quarry (Opencast Manual Method) in an area of 5.058 ha. for production capacity of 280 cum/year at Khasra No.-205, Vill.-Lakhoni, Teh.- Jirapur, District-Rajgarh (MP) **for the lease period to Shri Jagdish Verma S/o Shri Mangi Lal Verma, Vill.-Kodakya, Teh.- Jirapur, District-Rajgarh (MP).**


**39. Case No. 3675/15** Prior Environmental Clearance for Sand Quarry (Opencast Manual Method) in an area of 18.163 ha. for production Capacity of 3250 cum/year at Khasra No. 403 at Vill.- Bhagori, Tehsil-Jirapur, District- Rajgarh (MP) by Shri Bhagwan Singh S/o Shri Babu Lal Gurjar, Vill.-Kodakya, Tehsil-Jirapur, District-Rajgarh (MP)- 465693

After detailed discussion and recommendation of 25<sup>th</sup> SEAC-II meeting dtd. 17.05.2016 it was decided to grant Prior Environmental Clearance subject to the following specific conditions in addition to the conditions imposed by SEAC

- I. PP shall not start mining activity before execution of lease agreement.
- II. The production capacity shall be limited to the quantity as recommended by SEAC-II.

  
(Ajatshatru Shrivastava)  
Member Secretary

  
(H.S. Verma)  
Member

  
(Waseem Akhtar)  
Chairman



## Minutes of the 336<sup>th</sup> Meeting of SEIAA dated. 26.05.2016

- III. The lease area should be properly demarcated in the presence of the Revenue & Mining Officials and proper boundary stones should be established.
- IV. The depth of the pit shall be as per Approved Mining Plan and not exceed 3m or normal water level prevalent in the lean season whichever is less.
- V. The final decision of Hon'ble NGT (CZ) Bhopal and Hon'ble NGT Principal Bench, New Delhi in OA No. 49/2015 (Amkant Mishra Vs State of MP & others), shall be obligatory on the part of PP.
- VI. PP should ensure that no access ramps are made for transportation of sand from the opposite bank of the river.
- VII. No transportation shall be permitted within the village.
- VIII. Alternate transportation route should be decided in consultation with the local Gram Panchayat.
- IX. The entire lease area should be properly fenced and boundary stones marked at the site.
- X. PP will ensure three row plantation towards the village settlement side in the entire length of suitable species three year old to conserve and retain the banks.

Hence, Prior Environmental Clearance is granted for Sand Quarry (Opencast Manual Method) in an area of 18.163 ha. for production Capacity of 3250 cum/year at Khasra No. 403 at Vill.- Bhagori, Tehsil-Jirapur, District-Rajgarh (MP) **for the lease period to Shri Bhagwan Singh S/o Shri Bapu Lal Gurjar, Vill.-Kodakya, Tehsil-Jirapur, District-Rajgarh (MP)- 465693**


**40. Case No. - 3886/15** Prior Environmental Clearance for Sand Quarry (Opencast Manual Method) in an area of 12.060 ha. for production capacity of 275 cum/year at Khasra No.-157, Vill.-Barman Khedi, Tehsil-Jirapur, District-Rajgarh (MP) by Shri Hari Om Tomar S/o Shri Shiv Singh Tomar, Vill.-Tamaliya, Tehsil-Jirapur, District-Rajgarh (MP) - 465693.

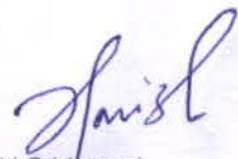
This case was discussed in 25<sup>th</sup> SEAC-II meeting dated 17.05.2016 wherein it was recorded as under :-


*".....SEIAA vides letter no. 1460/SEIAA/16 dated 13/05/2016 has sent the file back to SEAC stating that "from the mine plan it was observed that the minable reserve is 40,000 cum/year on a 1.00 meter depth. However, SEAC has recommended only 275 cum/year. PP in form-1 has applied for 35,000 cum/year", which was placed before the committee.*

*Committee observed that PP applied for the grant of EC on 04/08/2015 in form-1 for production capacity of 35,000 cum/year and attached a mine plan with the the minable reserve is 50,000 cum/year as a 1.00 meter depth which is approved by the competent authority for production capacity of 275 cum/year.*

*Committee further observed that later on PP on dated 02.04.2016 submitted the replenishment study approved by the competent authority with production capacity of 275 cum/year.*

  
(Ajatshatru Shrivastava)  
Member Secretary

  
(H.S. Verma)  
Member

  
(Waseem Akhtar)  
Chairman



*Thus committee after deliberations decided to clarify that the recommendations made by the committee earlier in the 21st SEAC II meeting dated 04/05/2016 is based on the replenishment plan duly approved by the competent authority and submitted by the PP.*

After detailed discussions on the above recommendations it was decided to grant Prior Environmental Clearance subject to the following specific conditions in addition to the conditions imposed by SEAC


- I. PP shall not start mining activity before execution of lease agreement.
- II. The production capacity shall be limited to the quantity as recommended by SEAC-II.
- III. The lease area should be properly demarcated in the presence of the Revenue & Mining Officials and proper boundary stones should be established.
- IV. The depth of the pit shall be as per Approved Mining Plan and not exceed 3m or normal water level prevalent in the lean season whichever is less.
- V. The final decision of Hon'ble NGT (CZ) Bhopal and Hon'ble NGT Principal Bench, New Delhi in OA No. 49/2015 (Amarkant Mishra Vs State of MP & others), shall be obligatory on the part of PP.
- VI. PP should ensure that no access ramps are made for transportation of sand from the opposite bank of the river.
- VII. No transportation shall be permitted within the village.
- VIII. Alternate transportation route should be decided in consultation with the local Gram Panchayat.
- IX. The entire lease area should be properly fenced and boundary stones marked at the site.
- X. PP will ensure three row plantation towards the village settlement side in the entire length of suitable species three year old to conserve and retain the banks.

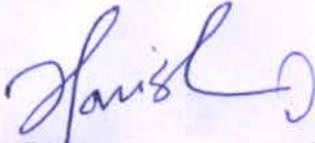
Hence, Prior Environmental Clearance is granted for Sand Quarry (Opencast Manual Method) in an area of 12.060 ha. for production capacity of 275 cum/year at Khasra No.-157, Vill.-Barman Khedi, Tehsil-Jirapur, District-Rajgarh (MP) **for the lease period to Shri Hari Om Tomar S/o Shri Shiv Singh Tomar, Vill.-Tamaliya, Tehsil-Jirapur, District-Rajgarh (MP) - 465693**


**41. Case No. – 2196/2014** Prior Environmental Clearance for Sand Stone (Farshi Patthar) Area – 3.950 ha., Capacity- 30000 Cu.mt./Year, at Khasra No. – 210, 212, 214, Village-Sunnd, Tehsil-Raisen, District-Raisen (MP) by Shri Bhupendra Singh Rao, GM, M/s Mine Corp India Pvt. Ltd., 14-A, Globus City, Kolar Road, Chuna Bhatti, Bhopal (MP)-462016.

This case was discussed in 20<sup>th</sup> SEAC-II meeting dated 26.04.2016 wherein it was recorded as under :-

*"....This case was also discussed in SEIAA in their 202, 211 and 225 meetings and case was sent back to SEAC for re-appraisal vides their letter no. 11211/SEIAA/16 dated 11/02/2016.*

  
(Ajatshatru Shrivastava)  
Member Secretary

  
(H.S. Verma)  
Member

  
(Waseem Akhtar)  
Chairman



Case was placed before the committee as PP vides their letter dated 12/04/2016 (inward no. 3759 dated 13/04/2016) has requested for the withdrawal of their project/cancellation of their application. The committee after deliberations decided that the case may be sent to SEIAA for its withdrawal on the basis of PP's request."

As per the above recommendations, the case is hereby closed. Copy to PP and all concerned be informed.

- 42. Case No. 153/2008** Prior Environmental Clearance for Laterite Yellow Ochre and Manganese Red Oxide, Red Ochre Mines Fire Clay in an area 48.562 ha. at Vill- Jhinna, Teh- Dheemerkhera, Distt- Katni (M.P.) by M/s Shukdeo Prasad Goenka C/o Goenka Bhawan, Station Road, Katni (M.P.)

This matter was discussed in 321<sup>st</sup> SEIAA meeting dtd. 22.04.2016 and it was recorded as under :-

"...From the letter it appears that the mining lease agreement has not been executed as yet. Secondly against the order of the Hon'ble High Court Jabalpur dtd. 15.09.2015 DFO, Katni has proposed for a SLP and it is active consideration with the Forest Department. Based on the letter of the Collector, Katni, PP may be asked to produce the mining lease agreement document. Further Chief Conservator Forest, Jabalpur should be asked the latest position on filing of SLP. Copy to PP".

In response to the above query, Collector Katni's letter has been received in this office 01.04.2016 and the content are as below :-

- (a) The case for executing the lease agreement for renewal according to latest directives of the Mineral Resources Deptt. GoMP dtd. 12.03.2015 is still pending at the district level.
- (b) Against the order of the Hon'ble High Court dtd. 15.09.2015, DFO Katni has submitted a proposal before the Chief Conservator Forest, Jabalpur for nominating the OIC for registering the SLP before the Hon'ble Supreme Court.
- (c) As per the latest revenue record, the mining lease area has been shown as "Revenue Deptt. Madhya Pradesh Shasan".

The above points content in the Collector's letter were discussed at length in SEIAA and it was concluded that the lease agreement has not been executed as yet. No response has been received from the Chief Conservator Forest, Jabalpur on SEIAA's letter dtd. 05.05.2016. It was decided to take an update from the Collector that in the preceding period whether the lease agreement has been executed and whether the OIC in this case has been nominated by the Forest Deptt. and the SLP filed by them or not. Copy to Chief Conservator Forest, Jabalpur, DFO Forest Division (General) Katni and PP.

- 43. Case No. 3637/15** Prior Environmental Clearance for Sand Quarry in an area of 4.00 ha. for production capacity of 40,000 cum/year at Khasra No. 1 at Village- Narayanpur, Tehsil-Jabalpur, District-Jabalpur (MP) by Shri Foulad Singh Patel

(Ajatshatru Shrivastava)  
Member Secretary

(H.S.Verma)  
Member

(Waseem Akhtar)  
Chairman



**Minutes of the 336<sup>th</sup> Meeting of SEIAA dated. 26.05.2016**

(Authorized Signatory), M/s Sharma Construction Company, Sub Lessee, The M.P. State Mining Corporation Ltd., Village-Samnapur, Tehsil-Kareli, District-Narsinghpur (MP)-482001

As per the direction of 272<sup>nd</sup> SEIAA meeting dtd. 17.12.2015, PP has submitted the annual replenishment plan duly approved by the competent authority on 25.05.2016 and this may be forwarded to SEAC-II for appraisal of the case. Copy to PP.


- 44. Case No. 4848/15** Prior Environmental Clearance for Sand Quarry in an area of 18.230 ha. for production capacity of 54,690 cum/year at Khasra No. 1, 2, 12, 45 & 67 at Village-Dhour, Tehsil-Mihona, District-Bhind (MP) by Shri Kailash Chandra Gupta, M/s Esteem Infrabuild Pvt. Ltd., Sub Lessee, Madhya Pradesh State Mining Corporation Limited, R/o P-4, Lal Bahadur Nagar, Durgapura, Jaipur (Raj.)

As per the direction of 329<sup>th</sup> SEIAA meeting dtd. 07.05.2016, PP has submitted the annual replenishment plan duly approved by the competent authority on 17.05.2016 and this may be forwarded to SEAC-II for appraisal of the case. Copy to PP.

*Meeting ended with a vote of thanks to the Chair*



(Ajatshatru Shrivastava)  
Member Secretary



(H.S. Verma)  
Member



(Waseem Akhtar)  
Chairman