

## Minutes of the 326<sup>th</sup> Meeting of SEIAA dated. 29.04.2016


The 326<sup>th</sup> meeting of the State Level Environment Impact Assessment Authority was convened on 29.04.2016 at the Authority's Office in Environmental Planning and Co-Ordination Organization (EPCO), Paryavaran Parisar, Bhopal. The meeting was chaired by Shri Waseem Akhtar, Chairman, SEIAA. The following members attended the meeting:-


- |                                |                  |
|--------------------------------|------------------|
| 1. Shri H.S. Verma             | Member           |
| 2. Shri Ajatshatru Shrivastava | Member Secretary |

**A. As per the request of MP State Mining Corporation Ltd., vide letter No. रेत/पर्या-स्वी./2016/58 दिनांक 26.04.2016 following cases have been handed over to MPSMCL, Bhopal vide letter No. 1059/SEIAA/2016 dtd. 28.04.2016.**

S.No.	Case No.	Project proponent	Project details
1.	3016/2015	Shri Raj Kumar Nema, OIC, Sub Off., M.P. State Mining Corporation Ltd., H.No. 12, Ward No. 17, Sainath Colony, Meenakshi, Hoshangabad (MP)-461001	Prior Environment Clearance for approval of Kundgaon Khurd (I) Sand Mine in an area of 4.00 ha. (1,20,000 cum/year) at Village-Kundgaon Khurd (I), Tehsil-Khatagaon, District-Dewas (MP)
2.	2950/2015	Shri Raj Kumar Nema, OIC, Sub Off., M.P. State Mining Corporation Ltd., H.No. 12, Ward No. 17, Sainath Colony, Meenakshi, Hoshangabad (MP)-461001	Prior Environment Clearance for approval of Kundgaon Khurd (III) Sand Quarry in an area of 2.00 ha. (60,000 cum/year) at Village-Kundgaon Khurd (III), Tehsil-Khatagaon, District-Dewas (MP)
3.	3011/2015	Shri Raj Kumar Nema, OIC, Sub Off., M.P. State Mining Corporation Ltd., H.No. 12, Ward No. 17, Sainath Colony, Meenakshi, Hoshangabad (MP)-461001	Prior Environment Clearance for approval of Kundgaon Khurd (III) Sand Mine in an area of 2.00 ha. (60,000 cum/year) at Village- Kundgaon Khurd (III), Tehsil-Khatagaon, District-Dewas (MP)
4.	3144/2015	Shri Raj Kumar Nema, OIC, Sub Off., M.P. State Mining Corporation Ltd., H.No. 12, Ward No. 17, Sainath Colony, Meenakshi, Hoshangabad (MP)-461001	Prior Environment Clearance for approval of Sand Mine in an area of 2.00 ha. (60,000 cum/year) at Village-Kundgaon Khurd (IV), Tehsil-Khatagaon, District-Dewas (MP)
5.	3022/2015	Shri Raj Kumar Nema, OIC, Sub Off., M.P. State Mining Corporation Ltd., H.No. 12, Ward No. 17, Sainath Colony, Meenakshi, Hoshangabad (MP)-461001	Prior Environment Clearance for approval of Nemawr (V) Sand Mine in an area of 3.784 ha. (1,00,000 cum/year) at Village-Nemawr (V), Tehsil-Khatagaon, District-Dewas (MP)
6.	3242/2015	Shri Rajeev Saxena, OIC, Sub Off.-Dhamnod, M.P. State Mining Corporation Ltd., Tehsil-Dharampur, Dhar (MP)-454552	Prior Environment Clearance for approval of Sand Quarry in an area of 5.00 ha. (35,640 cum/year) at Village-Bhasunda, Tehsil-Maheshwar, District-Khargone (MP)
7.	4328/2015	Shri Atul Gondal, M/s Prime Vision Industries Pvt. Ltd., Sub Lessee, M.P. State Mining Corporation Ltd., 303, 3rd Floor, Vishal Chamber, P-1, Sector-18, Noida-201301	Prior Environment Clearance for approval of Sand Quarry in an area of 4.00 ha. (46,000 cum/year) at Village-Bhushunda, Tehsil-Maheshwar, District-Khargone (MP)


  
 (Ajatshatru Shrivastava)  
 Member Secretary


  
 (H.S. Verma)  
 Member


  
 (Waseem Akhtar)  
 Chairman

- B. Following cases have been handed over to Director, Geology & Mining vide letter Nos. 480/SEIAA/2016 dtd. 06.04.2016 & 765/SEIAA/2016 dtd. 18.04.2016. These cases have to be transferred to respective DEIAAs by them:-**

S.No.	Case No.	Project Proponent	Project Details
1.	5039/2016	Shri Dinesh Jain S/o Shri Mangilal Jain, Owner, Bothra Bhawan, Mahidpur Road, District-Ujjain (MP)	Prior Environment Clearance for Metal Stone Quarry in an area of 1.00 ha. (5,220 cum/year) at Village-Bapaiya, Tehsil-Mahidpur, District-Ujjain (MP)
2.	4171/2015	Shri Bhagwan Singh S/o Shri Mangu Singh, Village-Jhutwad, Tehsil-Mahidpur, District-Ujjain (MP)	Prior Environment Clearance for approval of Stone Quarry in an area of 2.30 ha. (17,100 cum/year) at Village-Kanakkhed, Elkasur, Tehsil-Mahidpur, District-Ujjain (MP)
3.	5052/2016	Shri Narayan Nayak, Owner, Village-Yeswantpur, Tehsil-Tarana, District-Ujjain (MP)-456770	Prior Environment Clearance for Stone Quarry in an area of 2.00 ha. (3,800 cum/year) at Village-Yeswantnagar, Tehsil-Tarana, District-Ujjain (MP)
4.	5061/2016	Shri Rajesh Patidar S/o Shri Kailashchandra Patidar, Owner, Village-Etawa, Tehsil-Tarana, District-Ujjain (MP)-455001	Prior Environment Clearance for Stone Deposit Quarry in an area of 2.00 ha. (5,820 cum/year) at Village-Nanded, Tehsil-Tarana, District-Ujjain (MP)
5.	5056/2016	Smt. Sursa Sharma W/o Shri Dinesh Kumar Sharma, Owner, 63, Sudama Nagar, Ujjain (MP)-456001	Prior Environment Clearance for Basalt Stone Quarry in an area of 3.45 ha. (16,511 cum/year) at Village-Shunkarpur, Tehsil-Ujjain, District-Ujjain (MP)
6.	5035/2016	Shri Pushpendra Singh Sengar, R/o Thakural Mohalla, Bhandar, Datia (MP)	Prior Environment Clearance for Stone (Gitty) Quarry in an area of 4.00 ha. (70,000 cum/year) at Village-Chakantu, Tehsil-Bhandar, District-Datia (MP)
7.	5100/2016	Shri Dharamveer Singh Sarawat S/o Shri Tape Singh, Owner, R/o 182/2, Allahabad Bank Chauraha, Civil Lines, District-Jhansi (UP)	Prior Environment Clearance for Stone Quarry in an area of 2.20 ha. (15,000 cum/year) at Village-Salon A, Tehsil-Bhandar, District-Datia (MP)
8.	5037/2016	Smt. Vasudha Jat W/o Shri Hemraj Jat, Owner, 666-A, Tulsi Nagar, Near Bombay Hospital, District-Indore (MP)-452010	Prior Environment Clearance for Stone Quarry in an area of 1.50 ha. (5,000 cum/year) at Village-Kankariya, Tehsil-Khatgaon, District-Dewas (MP)
9.	3021/2015	Shri Raj Kumar Nema, OIC, Sub Off., M.P. State Mining Corporation Ltd., H.No. 12, Ward No. 17, Sainath Colony, Meenakshi, Hoshangabad (MP)-461001	Prior Environment Clearance for approval of Nemawr (I) Sand Mine in an area of 4.50 ha. (1,00,000 cum/year) at Village-Nemawr (I), Tehsil-Khatgaon, District-Dewas (MP)
10.	3013/2015	Shri Raj Kumar Nema, OIC, Sub Off., M.P. State Mining Corporation Ltd., H.No. 12, Ward No. 17, Sainath Colony, Meenakshi, Hoshangabad (MP)-461001	Prior Environment Clearance for approval of Nemawr (III) Sand Mine in an area of 3.784 ha. (1,00,000 cum/year) at Village-Nemawr (III), Tehsil-Khatgaon, District-Dewas (MP)
11.	5063/2016	Shri Govind Singh Yadav S/o Shri S.S. Yadav, Owner, C-55, Padmanabha Nagar, Raisen Road, Bhopal (MP)-462023	Prior Environment Clearance for Stone & Murrum Quarry in an area of 2.00 ha. (Stone-15,057 & Murrum-1,472 cum/year) at Village-Chandbad Kadim, Tehsil-Berasia, District-Bhopal (MP)
12.	3356/2015	Smt. Sangeeta Saraf W/o Shri Manoj Saraf, E-2/161, Arera Colony, District-Bhopal (MP)-462044	Prior Environment Clearance for approval of Basalt Stone Quarry in an area of 2.40 ha. (24,000 cum/year) at Village-Chapri, Tehsil-Huzur, District-Bhopal (MP)
13.	4086/2015	Smt. Ritu Awasthi W/o Shri Tarun Awasthi, B-3/52, Malviya Nagar,	Prior Environment Clearance for approval of Stone Quarry in an area of 3.750 ha.

  
(Ajatshatra Shrivastava)  
Member Secretary

  
(H.S. Verma)  
Member

  
(Waseem Akhtar)  
Chairman

# Minutes of the 326<sup>th</sup> Meeting of SEIAA dated. 29.04.2016

		Bhopal (MP)-462003	(28,000 cum/year) at Village-Chandbad Kadim, Tehsil-Berasia, District-Bhopal (MP)
14.	4211/2015	Shri. Sailendra Premchandani S/o Shri S.K. Premchandani, 9, Laxmi Compound, Front of Luvkush Apartment, Idgah Hills, Bhopal (MP)-462030	Prior Environment Clearance for approval of Stone Quarry in an area of 1.50 ha. (3,000 cum/year) at Village-Parwaliya Sadak, Tehsil-Huzur, District-Bhopal (MP)
15.	3127/2015	Shri Satyendra Singh, OIC, M.P. State Mining Corporation Ltd., 1222/2, Napier Town, Near Fourth Bridge, Jabalpur (MP)-482001	Prior Environment Clearance for approval of Sand Mining in an area of 1.00 ha. (27,600 cum/year) at Village-Sakra, Tehsil-Patan, District-Jabalpur (MP)
16.	2983/2015	Shri Nagendra Singh, OIC, M.P. State Mining Corporation Ltd., Civil Line, Tikamgarh (MP)-472001	Prior Environment Clearance for approval of Sand Quarry in an area of 0.437 ha. (13,110 cum/year) at Village-Prempura, Tehsil-Tikamgarh, District-Tikamgarh (MP)
17.	2973/2015	Shri Nagendra Singh, OIC, M.P. State Mining Corporation Ltd., Civil Line, Tikamgarh (MP)-472001	Prior Environment Clearance for approval of Sand Quarry in an area of 0.231 ha. (6,930 cum/year) at Village-Bahadurpur, Tehsil-Tikamgarh, District-Tikamgarh (MP)
18.	2943/2015	Shri Nagendra Singh, OIC, M.P. State Mining Corporation Ltd., Civil Line, Tikamgarh (MP)-472001	Prior Environment Clearance for approval of Sand Quarry in an area of 2.975 ha. (85,000 cum/year) at Village-Bardmadai, Tehsil-Tikamgarh, District-Tikamgarh (MP)
19.	2837/2015	Shri Nagendra Singh, OIC, M.P. State Mining Corporation Ltd., Civil Line, Tikamgarh (MP)-472001	Prior Environment Clearance for approval of Sand Quarry in an area of 3.00 ha. (90,000 cum/year) at Village-Dantgora, Tehsil-Palera, District-Tikamgarh (MP)
20.	3006/2015	Shri Nagendra Singh, OIC, M.P. State Mining Corporation Ltd., Civil Line, Tikamgarh (MP)-472001	Prior Environment Clearance for approval of Sand Quarry in an area of 3.315 ha. (56,000 cum/year) at Village-Janoli, Tehsil-Orcha, District-Tikamgarh (MP)
21.	3196/2015	Shri Nagendra Singh, OIC, M.P. State Mining Corporation Ltd., Civil Line, District-Tikamgarh (MP)-472001	Prior Environment Clearance for approval of Sand Quarry in an area of 3.00 ha. (50,000 cum/year) at Village-Chandavani, Tehsil-Orcha, District-Tikamgarh (MP)
22.	2991/2015	Shri Nagendra Singh, OIC, M.P. State Mining Corporation Ltd., Civil Line, Tikamgarh (MP)-472001	Prior Environment Clearance for approval of Sand Quarry in an area of 0.560 ha. (15,000 cum/year) at Village-Bamhori Nakiban, Tehsil-Tikamgarh, District-Tikamgarh (MP)
23.	2946/2015	Shri Nagendra Singh, OIC, M.P. State Mining Corporation Ltd., Civil Line, Tikamgarh (MP)-472001	Prior Environment Clearance for approval of Sand Quarry in an area of 0.971 ha. (25,000 cum/year) at Village-Shrinagar Khas, Tehsil-Tikamgarh, District-Tikamgarh (MP)
24.	2731/2015	Shri Raj Kumar Nema, OIC, Sub Off., M.P. State Mining Corporation Ltd., H.No. 12, Ward No. 17, Sainath Colony, Meenakshi, Hoshangabad (MP)-461001	Prior Environment Clearance for approval of Dolriya River Sand Quarry in an area of 2.50 ha. (75,000 cum/year) at Village-Dolriya, Tehsil-Dolriya, District-Hoshangabad (MP)
25.	2761/2015	Shri Raj Kumar Nema, OIC, Sub Off., M.P. State Mining Corporation Ltd., H.No. 12, Ward No. 17, Sainath Colony, Meenakshi, Hoshangabad (MP)-461001	Prior Environment Clearance for approval of Kasda Rajyatwadi River Sand Quarry in an area of 4.00 ha. (1,18,800 cum/year) at Village-Kasda Rajyatwadi, Tehsil-Itarsi, District-Hoshangabad (MP)

(Ajatshatru Shrivastava)  
Member Secretary

(H.S.Verma)  
Member

(Waseem Akhtar)  
Chairman

# Minutes of the 326<sup>th</sup> Meeting of SEIAA dated. 29.04.2016

26.	2729/2015	Shri Raj Kumar Nema, OIC, Sub Off., M.P. State Mining Corporation Ltd., H.No. 12, Ward No. 17, Sainath Colony, Meenakshi, Hoshangabad (MP)-461001	Prior Environment Clearance for approval of Nawalgaon River Sand Quarry in an area of 0.708 ha. (19,000 cum/year) at Village- Nawalgaon, Tehsil-Seoni Malwa, District-Hoshangabad (MP)
27.	2730/2015	Shri Raj Kumar Nema, OIC, Sub Off., M.P. State Mining Corporation Ltd., H.No. 12, Ward No. 17, Sainath Colony, Meenakshi, Hoshangabad (MP)-461001	Prior Environment Clearance for approval of Sahpur River Sand Quarry in an area of 1.315 ha. (35,000 cum/year) at Village-Sahpur, Tehsil-Seoni Malwa, District-Hoshangabad (MP)
28.	3691/2015	Shri Muzaffar Ali R/o Village & Post-Cholana, Tehsil-Jaitahari, District-Anuppur (MP)-484440	Prior Environment Clearance for approval of Stone Quarry in an area of 1.942 ha. (14,820 cum/year) at Village-Cholana, Tehsil-Jaitahari, District-Anuppur (MP)
29.	3264/2015	Shri Jogendra Singh, Rawal Market, Opm Amlai, Town-Amlai, Anuppur (MP)-484330	Prior Environment Clearance for approval of Sand Quarry in an area of 5.00 ha. (50,000 cum/year) at Village-Balbehra, Tehsil-Jaitahari, District-Anuppur (MP)
30.	2858/2015	Shri Satyendra Singh, OIC, M.P. State Mining Corporation Ltd., 1222/2, Napier Town, Near Fourth Bridge, Jabalpur (MP)-482001	Prior Environment Clearance for approval of Sankal River Sand Mining in an area of 2.337 ha. (60,000 cum/year) at Village-Sankal, Tehsil-Gotegaon, District-Narsinghpur (MP)
31.	2903/2015	Shri Satyendra Singh, OIC, M.P. State Mining Corporation Ltd., 1222/2, Napier Town, Near Fourth Bridge, Jabalpur (MP)-482001	Prior Environment Clearance for approval of Gangai Khurd River Sand Quarry in an area of 1.00 ha. (1,14,000 cum/year) at Village-Gangai Khurd, Tehsil-Gotegaon, District-Narsinghpur (MP) [3]
32.	2331/2015	Shri Awadhesh Pratap Singh, Sichai Colony, Tehsil & Dist-Chhatarpur (MP)-471001	Prior Environment Clearance for approval of proposed Jhinnan Granite Stone Quarry in an area of 2.00 ha. at Village-Jhinnan, Tehsil-Chhatarpur, District-Chhatarpur (MP)
33.	2122/2014	Shri Shailendra Singh S/o Shri Shivkumar Singh, Village-Pachwara, Tehsil-Gourihar, District-Chhatarpur (MP)-471525	Prior Environment Clearance for approval of proposed Metal Stone Quarry in an area of 1.00 ha. at Village-Mahoikala, Tehsil-Gourihar, District-Chhatarpur (MP)
34.	2732/2015	Shri Alok Chaturvedi (Partner/Attorney), M/s Bundelkhand Granite, 6th km Sagar Road, Dhadari, P.O. & District-Chhatarpur (MP)-471001	Prior Environment Clearance for approval of Stone Quarry in an area of 4.00 ha. (50,000 cum/year) at Village-Pira, Tehsil-Rajnagar, District-Chhatarpur (MP)
35.	3643/2015	Shri Ashish Gupta S/o Akhilesh Gupta, Resi-51, Shastri Colony, Javra, Ratlam (MP)-458339	Prior Environment Clearance for approval of Stone Quarry in an area of 2.00 ha. (11,400 cum/year) at Village-Dodiyamina, Tehsil-Malhargarh, District-Mandsaur (MP)
36.	5049/2016	Shri Govind Singh, Proprietor, M/s Sisodiya Enterprises, Village-Siligarh, District-Jhalawar (RJ)-326001	Prior Environment Clearance for Crusher Stone Quarry in an area of 2.00 ha. (17,100 cum/year) at Village-Junapani Pawti, Tehsil-Garoth, District-Mandsaur (MP)
37.	4143/2015	Shri Amit Rai, M/s Rai Stone Crusher, R/o Katni Road, P.O. Maihar, District-Satna (MP)-485771	Prior Environment Clearance for approval of Stone Quarry in an area of 1.240 ha. (30,000 cum/year) at Village-Nariaura, Tehsil-Maihar, District-Satna (MP)
38.	4173/2015	Shri Anjana Chaturvedi, Prop., M/s Swami Neelkanth Stone Crusher R/o Bhathiya, Tehsil-Maihar, District-Satna	Prior Environment Clearance for approval of Stone Quarry in an area of 1.902 ha. (12,257 cum/year) at Village-Bhathiya,

(Ajatshatru Shrivastava)  
Member Secretary

(H.S.Verma)  
Member

(Waseem Akhtar)  
Chairman

# Minutes of the 326<sup>th</sup> Meeting of SEIAA dated. 29.04.2016

		(MP)-485771	Tehsil-Maihar, District-Satna (MP)
39.	4006/2015	Shri Dilip Jain R/o Paras Colony, P.O. & District-Satna (MP)-485001	Prior Environment Clearance for approval of Parasrampur White Earth Mine in an area of 4.995 ha. (10,000 cum/year) at Village-Parasrampur, Tehsil-Maihar, District-Satna (MP)
40.	5107/2015	Shri Prabhat Kumar Pathak, Sr. Manager, M/s Dilip Buildcon Limited, Inside Govind Narayan Singh Gate, Chuna Bhatti, Kolar Road, Bhopal (MP)-462016	Prior Environment Clearance for Stone Boulder Quarry Deposit in an area of 4.352 ha. (2,10,000 cum/year) at Village-Shivrajpur, Tehsil-Naigarhi, District-Rewa (MP)
41.	5083/2016	Shri Santosh Kumar Shukla S/o Shri Triyugi Narayan Shukla, Village-Belwa, Sursari Singh, Tehsil-Sirmour, District-Rewa (MP)-486446	Prior Environment Clearance for Crusher Stone Quarry in an area of 1.220 ha. (9,500 cum/year) at Village-Dadhi, Tehsil-Huzur, District-Rewa (MP)
42.	5111/2016	Shri Prabhat Kumar Pathak, Sr. Manager, M/s Dilip Buildcon Limited, Inside Govind Narayan Singh Gate, Chuna Bhatti, Kolar Road, Bhopal (MP)-462016	Prior Environment Clearance for Stone Boulder Quarry in an area of 1.618 ha. (78,000 cum/year) at Village-Pangari, Tehsil-Sirmour, District-Rewa (MP)
43.	3386/2015	Shri Ashok Jaiswal, Avnigram Colony, Khargone (MP)	Prior Environment Clearance for approval of Stone Deposit in an area of 3.950 ha. (31,350 cum/year) at Village-Dev Jhiripanda, Tehsil-Jhabua, District-Jhabua (MP)
44.	5089/2016	Shri Alkesh Bakliya S/o Shri Chhatar Singh Bakliya, Ramkrishna Nagar, District-Jhabua (MP)-467661	Prior Environment Clearance for Stone Deposit Quarry in an area of 1.250 ha. (25,650 cum/year) at Village-Nawapada, Tehsil-Meghnagar, District-Jhabua (MP)
45.	4182/2015	Shri Vikash Sandheliya R/o Guda, Tehsil-Sagar, District-Sagar (MP)-473990	Prior Environment Clearance for approval of Stone Quarry in an area of 1.00 ha. (2,700 cum/year) at Village-Guda, Tehsil-Sagar, District-Sagar (MP)
46.	4139/2015	Shri K.R. Rawat R/o Khajirah Chand, Khurai, District-Sagar (MP)-470117	Prior Environment Clearance for approval of Stone Quarry in an area of 1.20 ha. (5,658 cum/year) at Village-Khajirachand, Tehsil-Khurai, District-Sagar (MP)
47.	3416/2015	Shri Praveen Jain S/o Shri Pooran Chand Jain, Ujnati, Tehsil-Banda, District-Sagar (MP)-470002	Prior Environment Clearance for approval of Stone Quarry in an area of 0.300 ha. (630 cum/year) at Village-Ujnati, Tehsil-Banda, District-Sagar (MP)
48.	3587/2015	Shri Virendra Kumar Ashathi S/o Shri Nathuram Ashathe R/o Hirapur, Shahgarh, District-Sagar (MP)-470002	Prior Environment Clearance for approval of Stone Quarry in an area of 3.00 ha. (51,300 cum/year) at Village-Hirapur, Tehsil-Shahgarh, District-Sagar (MP)
49.	4890/2015	Shri Surendra Jain, Prop., M/s Shri Sai Stone Products, Panjreh Bazar, Singrauli, District-Singrauli (MP)-486886	Prior Environment Clearance for Metal Stone Deposit (Existing) in an area of 0.58 ha. (7,267 cum/year) at Village-Ghoghara, Tehsil-Chitrangi, District-Singrauli (MP)
50.	3505/2016	Shri Narendra Kataria S/o Shri Dwarikalal Kataria R/o 20-A, Scheme No. 74, Planet Plaza, 505, District-Indore (MP)-456443	Prior Environment Clearance for approval of Stone/Murram Quarry in an area of 2.00 ha. (7,028 cum/year) at Village-Kamadpur, Tehsil-Mahu, District-Indore (MP)
51.	3325/2015	Shri Amit Mittal S/o Shri Sushil Kumar Mittal, 41, B.G. Vihar Colony, Chittwat Road, Tehsil & District-Indore (MP)-452001	Prior Environment Clearance for approval of Stone Quarry in an area of 1.800 ha. (60,000 cum/year) at Village-Kevadia, Tehsil-Indore, District-Indore (MP)
52.	5117/2016	Shri Chandrasekhar Patidar S/o Shri	Prior Environment Clearance for Crusher

(Ajatshatru Shrivastava)  
Member Secretary

(H.S.Verma)  
Member

(Waseem Akhtar)  
Chairman

## Minutes of the 326<sup>th</sup> Meeting of SEIAA dated. 29.04.2016

		Shivprasad Patidar, Village-Tillor Khurd, Tehsil-Indore, District-Indore (MP)-452020	Stone Quarry in an area of 1.00 ha. (7,980 cum/year) at Village-Kevadia, Tehsil-Indore, District-Indore (MP)
53.	5115/2016	Smt. Shagunbai W/o Late Shri Rameshchandra, Village-Sanawadia, Tehsil-Indore, District-Indore (MP)-452001	Prior Environment Clearance for Stone Quarry in an area of 1.60 ha. (10,000 cum/year) at Village-Sanawadia, Tehsil-Indore, District-Indore (MP)
54.	4973/2015	Shri Shrikant Dixit, Proprietor, M/s Padmavati Stone Firm, Tikuriya Mohalla, Panna (MP)-488001	Prior Environment Clearance for Flagstone Quarry in an area of 1.08 ha. (5,314 cum/year) at Village-Naradpur, Tehsil-Pawai, District-Panna (MP)
55.	2156/2014	Shri Jai Singh Parte, Owner, Khomai, Bhesdehi, Betul (MP)	Prior Environment Clearance for approval of proposed Basalt Stone Quarry in an area of 1.00 ha. at Village-Nimbhora, Tehsil-Bhesdehi, District-Betul (MP)
56.	4941/2014	Shri Ankit Kumar Goyal S/o Shri Rajendra Kumar Goyal R/o Khetiya Road, Niwali, Tehsil-Niwali, District-Barwani (MP)-451770	Prior Environment Clearance for Stone Deposit in an area of 1.517 ha. (16,005 cum/year) at Village-Mansur, Tehsil-Niwali, District-Barwani (MP)
57.	5109/2015	Shri Amit Khare, Manager, M/s Bansal Construction Co., Bansal Construction Co., District-Bhopal (MP)-471001	Prior Environment Clearance for Crusher Stone Quarry in an area of 1.00 ha. (46,200 cum/year) at Village-Jamuniya, Tehsil-Damoh, District-Damoh (MP)
58.	4584/2015	Shri Anil Paliwal, Partner, M/s Hina Marble R/o, 54, Ginnori Road, Near Kamla Park, Bhopal (MP)-462001	Prior Environment Clearance for Marble Mine in an area of 1.00 ha. (927 cum/year) at Village-Nimas, Tehsil-Bahoriband, District-Katni (MP)
59.	1481/2013	Bhuvan Singh Stone Boulder (Gitty) Mines with Crusher, Old Dindori, Tehsil & District Dindori (M.P.) 481880	Prior Environmental Clearance for Stone Boulder (Gitty) quarry in an area of 0.60 ha. at Vill. Jamunia Mall, Teh. & Dist Dindori (M.P.)
60.	1966/2014	Shri Hitesh Kanoongo, 23, Ram Bazar, Sendhwa, District-Barwani (MP)-451666	Prior Environment Clearance for proposed Stone Quarry in an area of 1.00 ha. at Village-Bakhtaria, Tehsil-Sendhwa, District-Barwani (MP)
61.	857/2012	Vaibhav Kumar Arya 221, Arya Market Bus Stand, Khargone (M.P) Pin. Code. 451001	Prior Environment Clearance for Stone/Boulder Quarry in an area of 02.00 Hectares at Vill. Devalgaon, Teh.-Gogawan, Dist.- Khargone (M.P.)
62.	1722/2013	Smt. Shashi Sondhiya, W/o Shri Prakash Sondhiya, Sondhiya Gali, Nai Basti, Katni, Dist. Katni (M.P.) Pin-483501	Prior Environmental Clearance for Laterite and Fireclay Mine in an area of 4.20 hectare at Village Dhaura, Tehsil-Bijraghgarh, Dist. Katni (M. P.)
63.	4092/2015	Shri Rajeev Saxena, OIC, M.P. State Mining Corporation Limited, Sub-Office-Dhamnod, Tehsil-Dharampuri, District-Dhar (MP)-454552	Prior Environment Clearance for Sand Quarry in an area of 5.00 ha. for production capacity of 35,640 cum/year at Village-Chirakhan, Tehsil-Maheshwar, District-Khargone (MP)
64.	2848/2015	Shri Suresh Kumar Dubey, DGM (Geology), M.P. State Mining Corporation Ltd., Vanshroop Ward, Bhatatha Mohalla, Katni (MP)-483501	Prior Environment Clearance for Sand Quarry in an area of 4.049 ha. for production capacity of 1,15,000 cum/year at Village-Karahiya, Tehsil-Chandiya, District-Umaria (MP)
65.	2850/2015	Shri Suresh Kumar Dubey, DGM (Geology), M.P. State Mining Corporation Ltd., Vanshroop Ward, Bhatatha Mohalla, Katni (MP)-483501	Prior Environment Clearance for Sand Quarry in an area of 2.024 ha. for production capacity of 59,600 cum/year at Village-Khairbhar, Tehsil-Chandiya, District-Umaria (MP)

(Ajatshatru Shrivastava)  
Member Secretary

(H.S. Verma)  
Member

(Waseem Akhtar)  
Chairman

# Minutes of the 326<sup>th</sup> Meeting of SEIAA dated. 29.04.2016

66.	4245/2015	Shri Nirmal Chand Jain, M/s Mahavir Minerals, I, Sanjay Market, Ganjpara, District-Durg (CG)-491001	Prior Environment Clearance for approval of Dolomite Mine in an area of 2.83 ha. (43,772 TPA) at Village-Bhatiyatola, Tehsil-Nainpur, District-Mandla (MP)
67.	4288/2015	Shri Narendra Sihare, M/s Pooja Minerals R/o Tilak Ward, Civil Line, Mandla (MP)-481661	Prior Environment Clearance for approval of Dolomite Mine in an area of 1.21 ha. (16,027 TPA) at Village-Mugdara, Tehsil-Nainpur, District-Mandla (MP)
68.	3109/2014	Shri R.P. Sharma, Manager Coordination, M/s M.B.L. Infra Ltd., Camp Labada, Tehsil-Lalburu, Balaghat (MP)-481441	Prior Environment Clearance for Sand Quarry in an area of 4.820 ha. (20,000 cum/year) at Village-Rampayli, Tehsil-Waraseoni, Dist-Balaghat (MP)
69.	2714/2015	Shri Atul Goldal, Prop., M/s S.R. Traders, 12, Metro Plaza, Bittan Market, Bhopal (MP)-462016	Prior Environment Clearance for approval of Sand Quarry in an area of 5.00 ha. (1,47,000 cum/year) at Village-Chirharkalan Shakkar, Tehsil-Gadarwara, District-Narsinghpur (MP)
70.	3875/2015	Shri Kailash Chandra Gupta, M/s Sainik Foods Pvt. Ltd., HIGGD-5, Dindayal Nagar, Phase-1, Kanth Road, Muradabad (UP)-461661	Prior Environment Clearance for approval of Stone Quarry in an area of 5.00 ha. (50,000 cum/year) at Village-Awalighat, Tehsil-Rehti, District-Sehore (MP)
71.	4466/2015	Shri Kailash Chandra Gupta, M/s Esteem Infrabuild Pvt. Ltd., P-4, Lal Bahadur Nagar, Durgapura, Jaipur (Raj.)	Prior Environment Clearance for approval of Sand Quarry in an area of 5.00 ha. (50,000 cum/year) at Village-Sadha, Tehsil-Mehgaon, District-Bhind (MP)
72.	2723/2015	Shri Raj Kumar Nema, OIC, Sub Off., M.P. State Mining Corporation Ltd., H.No. 12, Ward No. 17, Sainath Colony, Meenakshi, Hoshangabad (MP)-461001	Prior Environment Clearance for approval of Kesla River Sand Quarry in an area of 4.00 ha. (1,18,800 cum/year) at Village-Kesla, Tehsil-Itarsi, District-Hoshangabad (MP)
73.	2343/2015	Shri Jai Kumar Yadav S/o Shri Makhan Lal Yadav, Sadar Bazar, Sagar (MP)-577401	Prior Environment Clearance for approval of Basalt Stone Quarry in an area of 2.00 ha. (3250 cum/year) at Village-Masosa, Tehsil-Sagar, District-Sagar (MP)
74.	3461/2015	Shri Rameshwar Dubey S/o Shri Manohar Dubey R/o Village-Sakha, Tehsil-Jabera, District-Damoh (MP)-470881	Prior Environment Clearance for approval of Sand Quarry in an area of 5.00 ha. (1,550 cum/year) at Village-Hinoti Thengapati, Tehsil-Jabera, District-Damoh (MP)
75.	2232/2014	Shri Hari Om Singh S/o Shri Govind Singh, Hamirpur (UP)-210301	Prior Environment Clearance for approval of proposed Sand Mine in an area of 3.237 ha. at Village-Khapatya, Tehsil-Lavkushnagar, District-Chhatarpur (MP)
76.	4335/2015	Shri Ramakant Rai S/o Late Shri Ramdas Rai R/o Vill-Mahua Kheda, Tehsil & Dist-Damoh (MP)-470661	Prior Environment Clearance for approval of proposed Sand Quarry in an area of 5.00 ha. (2,210 cum/year) at Village-Payra Pura, Tehsil-Damoh, District-Damoh (MP)
77.	3588/2015	Shri Raj Mohan Singh, Shriram Construction, Village-Khari, Tehsil-Patan, District-Jabalpur (MP)-483113	Prior Environment Clearance for approval of Sand Quarry in an area of 5.00 ha. (4,910 cum/year) at Village-Barakhar, Tehsil-Jabera, District-Damoh (MP)

(Ajatshatru Shrivastava)  
Member Secretary

(H.S.Verma)  
Member

(Waseem Akhtar)  
Chairman

C. Following mining cases received from SEAC have been considered:-

S.N	Case No.	Category	No. & date of latest SEAC
1.	709/2012	1 (a) B2	17 <sup>th</sup> SEAC -II meeting dtd 06.04.2016
2.	4578/2015	1 (a) B2	19 <sup>th</sup> SEAC-II meeting dtd. 23.04.2016
3.	2389/2015	1 (a) B2	17 <sup>th</sup> SEAC-II meeting dtd. 06.04.2016
4.	4940/2016	1 (a) B2	19 <sup>th</sup> SEAC-II meeting dtd. 23.04.2016
5.	5135/2016	1 (a) B2	19 <sup>th</sup> SEAC-II meeting dtd. 23.04.2016
6.	5123/2016	1 (a) B2	19 <sup>th</sup> SEAC-II meeting dtd. 23.04.2016
7.	5133/2016	1 (a) B2	19 <sup>th</sup> SEAC-II meeting dtd. 23.04.2016
8.	5130/2016	1 (a) B2	19 <sup>th</sup> SEAC-II meeting dtd. 23.04.2016
9.	5131/2016	1 (a) B2	19 <sup>th</sup> SEAC-II meeting dtd. 23.04.2016
10.	5140/2016	1 (a) B2	19 <sup>th</sup> SEAC-II meeting dtd. 23.04.2016
11.	5139/2016	1 (a) B2	19 <sup>th</sup> SEAC-II meeting dtd. 23.04.2016
12.	5121/2016	1 (a) B2	19 <sup>th</sup> SEAC-II meeting dtd. 23.04.2016
13.	5129/2016	1 (a) B2	19 <sup>th</sup> SEAC-II meeting dtd. 23.04.2016
14.	3017/2016	1 (a) B2	16 <sup>th</sup> SEAC-II meeting dtd. 03.04.2016

1. **Case No. 709/2012**, Prior Environmental Clearance for **Janardanpur Limestone & Laterite Mine** (Opencast other than fully Mechanized Method) in an area 25.256 ha. for proposed production capacity of 0.40 MTPA (0.30 MTPA limestone & 0.10 MTPA reject stone) at Khasra no. 485, 486, 487, 489, 490, 491, 492, 496, 499, 500, 501, 505, 506, 507 & 508 at Village - Janardanpur, Tehsil – Rampur Baghelan, Dist - Satna by Shri Sanktha Prasad Dwivedi R/o P.O. & Village – Goraiya, Tehsil Rampur Baghelan, District Satna (M.P.)-485112.

- (1) SEAC in its 17<sup>th</sup> SEAC -II meeting dtd 06.04.2016 recommended the case for grant of prior EC with 17 special conditions.
- (2) The case was discussed in 319<sup>th</sup> SEIAA meeting dtd. 20.04.2016 and PP/Consultant was invited for presentation.
- (3) Thereafter, PP/Consultant made a presentation on all aspects of the project and all concerned issues were discussed in details.
- (4) It was noted that the criteria of inter-state boundary, National Park/Sanctuary is not located within 10 km radius. Hence, the **General Condition is not attracted**.
- (5) Mining plan is approved by the IBM (vide letter no. IBM L.No. MP/Satna/ Limestone/M.sch.-65/2014-15 dtd. 26.12.2014).
- (6) The proposed plantation program was examined and it was found that **31870 trees** shall be planted in an area **12.748 ha (127480 sq.mtr.)** during the lease period.
- (7) It was noted that the water requirement is 35 KLD (25 KLD Dust Suppression + 05 KLD Green Belt + 05 KLD Drinking/Domestic purpose), which shall be met from Bore well and mine sumps.
- (8) It was noted that the Public Hearing was held on 08.05.2015 at Mine Parisar, Village - Janardanpur, Tehsil – Rampur Baghelan, Dist - Satna (M.P.) under the Chairmanship of Collector, Satna. The issues raised during public hearing were

(Ajatshatru Shrivastava)  
Member Secretary

(H.S. Verma)  
Member


(Waseem Akhtar)  
Chairman

of general nature and nothing adverse was found regarding degradation of the environment.


(9) PP/Consultant has committed the following during presentation:

- a. **6 meter high compound wall** or barrier of GI sheets along crusher periphery will be provided as per MPPCB norms.
- b. **Plantation of two rows of trees** will be carried out all along the boundary of the crusher.
- c. **Dust Suppression system** – Water sprinkler through nozzles will be provided at the unloading site of dumpers in the hopper to reduce dust emission during and after crushing. A water tank along with pump and water spray system through nozzles will be provided to execute the same.
- d. **Exhaust and Venting system** - Suitable exhaust and venting system of adequate capacity to be provided to guide the dust emanating from the crushers in to the staff through cyclone to collect the dust.
- e. Hood will be provided for Screening, Classifier and Crusher.
- f. **Conveyer Belt** - Conveyer belts will be covered with semi circular eco friendly sheet.
- g. **Rotary screen** to be completely closed leaving space at bottom for collection of the sieved jelly.
- h. **Wind breaking wall** will be provided towards the downwind direction towards the village/eastern side.
- i. **Dust containment facility** will be provided below crusher discharge area, vibratory screen and belt conveyer transfer point.
- j. **Bag filter** will be provided to capture the dust emitted during crushing operation.
- k. No working will be done below and 50 meter on either side of the electric line (LT line). This area will be protected by fencing and will be no mining zone. Plantation of low height trees will be done.
- l. No mining will be done within 100 meters of the nearest habitation or any building.
- m. The lessee hereby commits to follow rule 247 (5) of MPLR code. The working will be done in accordance with it. The five year working zone will be demarcated which is 2.21 ha. This land is acquired and the working will be restricted to this area and plantation in the periphery (7.5 m) will be done during the first year itself. More than 7 ha area has been already acquired and the rest is under process. The lessee commits to acquire the land within one year of the starting of mining operation so that the plantation proposal is executed within first year. The PP will follow all the conditions prescribed by the authority given in EC letter.

**PP may be asked to submit consent letters of the Bhumi Swamis whose land is being acquired by the PP, that they are ready to part their land for mining activity by the PP.**

  
(Ajatshatru Srivastava)  
Member Secretary

  
(H.S. Verma)  
Member

  
(Waseem Akhtar)  
Chairman

2. **Case No. 4578/2015** Prior Environment Clearance for **Sand Quarry (Opencast Manual Method)** in an area of 9.734 ha. for production capacity of 4000 cum/year at Khasra No. 369, 430 & 435 at Vill. Pahadgarh, Tehsil – Biaora, Distt. Rajgarh (MP) by Mr. Raees Khan S/o Mr. Ibrahim Khan R/o Vill. Paripura, Tehsil – Biaora, Distt. Rajgarh (M.P.) 465 677.


After perusal of the recommendations of 19<sup>th</sup> SEAC-II meeting dtd. 23.04.2016, it was reported that :-


- I. PP shall not start mining activity before execution of lease agreement.
- II. The production capacity shall be limited to the quantity proposed by SEAC-II.
- III. The lease area should be properly demarcated in the presence of the Revenue & Mining Officials and proper boundary stones should be established.
- IV. No in-stream mining shall be allowed. The local authorities should ensure that the mining activity is confined only in the dry portion of the river where sand is exposed.
- V. The depth of the pit shall not exceed 0.4 m or normal water level prevalent in the lean season whichever is less.
- VI. The final decision of Hon'ble NGT (CZ) Bhopal and Hon'ble NGT Principal Bench, New Delhi in OA No. 49/2015 (Amarkant Mishra Vs State of MP & others), shall be obligatory on the part of PP.
- VII. PP should ensure that no access ramps are made for transportation of sand from the opposite bank of the river.
- VIII. Before commencing the mining activity, site demarcation should be done leaving 200m. from the water retaining structure as a "no mining zone". The demarcation should be done by the Revenue Officials in the presence of Mining Officer, Rajgarh.
- IX. The transportation route should be decided in consultation with the local Gram Panchayat.
- X. The entire lease area should be properly fenced and boundary stones marked at the site.
- XI. PP should ensure that the flow of river should not be affected due the access ramps.
- XII. PP will ensure three row plantation towards the village settlement side in the entire length of suitable species three year old to conserve and retain the banks.


Hence, Prior Environmental Clearance is granted **Sand Quarry (Opencast Manual Method)** in an area of 9.734 ha. for production capacity of 4000 cum/year at Khasra No. 369, 430 & 435 at Vill. Pahadgarh, Tehsil – Biaora, Distt. Rajgarh (MP) **for the lease period** Mr. Raees Khan S/o Mr. Ibrahim Khan R/o Vill. Paripura, Tehsil – Biaora, Distt. Rajgarh (M.P.) 465 677.

3. **Case No. 2389/2015** Prior Environmental Clearance for **Sand Quarry** in an area of - 5.850 ha. production capacity - 1,00,000 cum/year at Khasra No. – 665 at Vill. - Karoula, Teh.-Palera, District-Tikamgarh (MP) by M.P. State Mining Corporation Ltd., Shri Nagendra Singh, OIC, Civil Line, Tikamgarh (MP)-472001.

SEAC-II in its 17<sup>th</sup> meeting dtd. 06.04.2016 has reported as under :-

  
(Ajatshatru Shrivastava)  
Member Secretary

  
(H. S. Verma)  
Member

  
(Waseem Akhtar)  
Chairman


"The case was presented by the PP and their consultant wherein during presentation it was observed as per Google Image of April, 2014 and February, 2012 that entire lease area is submerged in the water and also the site is located on the upstream of a dam. The Google image submitted by the PP and their consultant along with the presentation was very old and was off June, 2004. The committee also instructed the consultant & PP to always attach recent available Google image with the presentation in the future for realistic assessment of the site. The committee after deliberations decided that since entire lease area is submerged in water as per the Google image of April, 2014 (summer season) the grant of Environmental Clearance is not recommended for this QL for the above mentioned reasons."


PP should be invited to explain the production capacity and bring the latest site photographs to establish the exposed sand area.

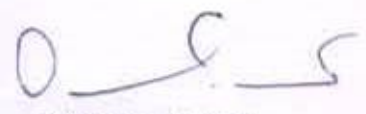
4. **Case No. 4940/16** Prior Environmental Clearance for **Sand Quarry** (Opencast Manual Method) in an area of 6.00 ha. for production capacity of 1,20,000 cum/year at Khasra No.- 546, Village-Kamkomohaniya, Tehsil-Dindori, District-Dindori (MP) by M/s Digiana Industries Pvt. Ltd., Shri Tejendra Singh, (Director) Sub Lessee of M.P. State Mining Corporation Limited, G-1, M-3, Sapna Chambers, 12/1, South Tukoganj, Indore (MP) - 452001

After perusal of the recommendations of 19<sup>th</sup> SEAC-II meeting dtd. 23.04.2016, it was reported that :-

- I. PP shall not start mining activity before execution of lease agreement.
- II. The production capacity shall be limited to the quantity proposed by SEAC-II.
- III. The lease area should be properly demarcated in the presence of the Revenue & Mining Officials and proper boundary stones should be established.
- IV. No in-stream mining shall be allowed. The local authorities should ensure that the mining activity is confined only in the dry portion of the river where sand is exposed.
- V. The depth of the pit shall not exceed 2 m or normal water level prevalent in the lean season whichever is less.
- VI. The final decision of Hon'ble NGT (CZ) Bhopal and Hon'ble NGT Principal Bench, New Delhi in OA No. 49/2015 (Amarkant Mishra Vs State of MP & others), shall be obligatory on the part of PP.
- VII. PP should ensure that no access ramps are made for transportation of sand from the opposite bank of the river.
- VIII. The transportation route should be decided in consultation with the local Gram Panchayat.
- IX. The entire lease area should be properly fenced and boundary stones marked at the site.
- X. PP should ensure that the flow of river should not be affected due the access ramps.
- XI. PP will ensure three row plantation towards the village settlement side in the entire length of suitable species three year old to conserve and retain the banks.

  
(Ajatshatru Shrivastava)  
Member Secretary

  
(H.S. Verma)  
Member

  
(Waseem Akhtar)  
Chairman


Hence, Prior Environmental Clearance is granted for **Sand Quarry** (Opencast Manual Method) in an area of 6.00 ha. for production capacity 1,20,000 cum/year at Khasra No.-546, Village-Kamkomohaniya, Tehsil- Dindori, District-Dindori (MP) **for the lease period** M/s Digiana Industries Pvt. Ltd., Shri Tejendra Singh (Director) Sub Lessee of M.P. State Mining Corporation Limited, G-1, M-3, Sapna Chambers, 12/1, South Tukoganj, Indore (MP) – 452001

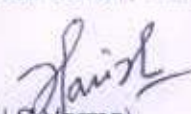
5. **Case No. 5135/2016** Prior Environment Clearance for River Sand Quarry (Opencast Manual Method) in an area of 5.975 ha. for production capacity of 41,825 cum/year at Khasra No. 1, 10, 15 at Village-Chandawali, Tehsil-Lahar, District-Bhind (MP) by M/s Esteem Infrabuild Pvt. Ltd., Shri Kailash Chandra Gupta, P-4, Lal Bahadur Nagar, Durgapura, Jaipur (Raj.)


After perusal of the recommendations of 19<sup>th</sup> SEAC-II meeting dtd. 23.04.2016, it was reported that :-

- I. PP shall not start mining activity before execution of lease agreement.
- II. The production capacity shall be limited to the quantity proposed by SEAC-II.
- III. The lease area should be properly demarcated in the presence of the Revenue & Mining Officials and proper boundary stones should be established.
- IV. No in-stream mining shall be allowed. The local authorities should ensure that the mining activity is confined only in the dry portion of the river where sand is exposed.
- V. The depth of the pit shall not exceed 1.4 m or normal water level prevalent in the lean season whichever is less.
- VI. The final decision of Hon'ble NGT (CZ) Bhopal and Hon'ble NGT Principal Bench, New Delhi in OA No. 49/2015 (Amarkant Mishra Vs State of MP & others), shall be obligatory on the part of PP.
- VII. PP should ensure that no access ramps are made for transportation of sand from the opposite bank of the river.
- VIII. Before commencing the mining activity, site demarcation should be done leaving 2.825 ha of lease area submerged under water as "no mining zone" **(as per approved Mining Plan)**. The demarcation should be done by the Revenue Officials in the presence of Mining Officer, Bhind.
- IX. The transportation route should be decided in consultation with the local Gram Panchayat.
- X. The entire lease area should be properly fenced and boundary stones marked at the site.
- XI. PP should ensure that the flow of river should not be affected due the access ramps.
- XII. PP will ensure three row plantation towards the village settlement side in the entire length of suitable species three year old to conserve and retain the banks.

Hence, Prior Environmental Clearance is granted River Sand Quarry (Opencast Manual Method) in an area of 5.975 ha. for production capacity of 41,825 cum/year at Khasra No. 1, 10, 15 at Village-Chandawali, Tehsil-Lahar, District-Bhind (MP) **for the lease**

  
(Ajatshatru Shrivastava)  
Member Secretary

  
(H.S. Verma)  
Member

  
(Waseem Akhtar)  
Chairman

period M/s Esteem Infrabuild Pvt. Ltd., Shri Kailash Chandra Gupta, P-4, Lal Bahadur Nagar, Durgapura, Jaipur (Raj.).


6. **Case No. 5123/2016** Prior Environmental Clearance for Sand Quarry Deposit (Opencast Manual Method) in an area of 5.20 ha. for production capacity of 1,38,180 cum/year at Khasra no.-332 at Village-Dhourara, Tehsil-Gourihar, District-Chhatarpur (MP) by M/s Jai Ambay Construction, Prop., Shri Ram Naresh Sharma, Diaverson Road Amma, District-Morena (MP)-471001.

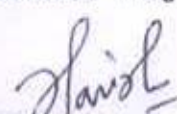
After perusal of the recommendations of 19<sup>th</sup> SEAC-II meeting dtd. 23.04.2016, it was reported that :-


- I. PP shall not start mining activity before execution of lease agreement.
- II. The production capacity shall be limited to the quantity proposed by SEAC-II.
- III. The lease area should be properly demarcated in the presence of the Revenue & Mining Officials and proper boundary stones should be established.
- IV. No in-stream mining shall be allowed. The local authorities should ensure that the mining activity is confined only in the dry portion of the river where sand is exposed.
- V. The depth of the pit shall not exceed 3 m or normal water level prevalent in the lean season whichever is less.
- VI. The final decision of Hon'ble NGT (CZ) Bhopal and Hon'ble NGT Principal Bench, New Delhi in OA No. 49/2015 (Amkant Mishra Vs State of MP & others), shall be obligatory on the part of PP.
- VII. PP should ensure that no access ramps are made for transportation of sand from the opposite bank of the river.
- VIII. The transportation route should be decided in consultation with the local Gram Panchayat.
- IX. The entire lease area should be properly fenced and boundary stones marked at the site.
- X. PP should ensure that the flow of river should not be affected due the access ramps.
- XI. PP will ensure three row plantation towards the village settlement side in the entire length of suitable species three year old to conserve and retain the banks.

Hence, Prior Environmental Clearance is granted for Sand Quarry Deposit (Opencast Manual Method) in an area of 5.20 ha. for production capacity of 1,38,180 cum/year at Khasra no.-332 at Village-Dhourara, Tehsil-Gourihar, District-Chhatarpur (MP) for the lease period M/s Jai Ambay Construction, Prop., Shri Ram Naresh Sharma, Diaverson Road Amma, District-Morena (MP)-471001

7. **Case No. 5133/2016** Prior Environment Clearance for River Sand Quarry (Opencast Manual Method) in an area of 10.00 ha. for production capacity 1,00,000 cum/year at Khasra No. 6, 210, 1325 at Village-Girwasa, Tehsil-Lahar, District-Bhind (MP) by M/s Esteem Infrabuild Pvt. Ltd., Sub Lessee of MPSMCL, Shri Jitendra Singh, Authorized Signatory, P-4, Lal Bahadur Nagar, Durgapura, Jaipur (RJ)-302003.

  
(Ajatshatru Shrivastava)  
Member Secretary

  
(H.S. Verma)  
Member

  
(Waseem Akhtar)  
Chairman

After perusal of the recommendations of 19<sup>th</sup> SEAC-II meeting dtd. 23.04.2016, it was reported that :-


- I. PP shall not start mining activity before execution of lease agreement.
- II. The production capacity shall be limited to the quantity proposed by SEAC-II.
- III. The lease area should be properly demarcated in the presence of the Revenue & Mining Officials and proper boundary stones should be established.
- IV. No in-stream mining shall be allowed. The local authorities should ensure that the mining activity is confined only in the dry portion of the river where sand is exposed.
- V. The depth of the pit shall not exceed 1.6 m or normal water level prevalent in the lean season whichever is less.
- VI. The final decision of Hon'ble NGT (CZ) Bhopal and Hon'ble NGT Principal Bench, New Delhi in OA No. 49/2015 (Amarkant Mishra Vs State of MP & others), shall be obligatory on the part of PP.
- VII. PP should ensure that no access ramps are made for transportation of sand from the opposite bank of the river.
- VIII. Before commencing the mining activity, site demarcation should be done leaving 4.0 ha of lease area submerged under water as "no mining zone" (**as per approved Mining Plan**). The demarcation should be done by the Revenue Officials in the presence of Mining Officer, Bhind.
- IX. The transportation route should be decided in consultation with the local Gram Panchayat.
- X. The entire lease area should be properly fenced and boundary stones marked at the site.
- XI. PP should ensure that the flow of river should not be affected due the access ramps.
- XII. PP will ensure three row plantation towards the village settlement side in the entire length of suitable species three year old to conserve and retain the banks.

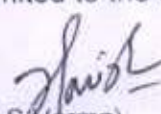
Hence, Prior Environmental Clearance is **River Sand Quarry (Opencast Manual Method)** in an area of 10.00 ha. for production capacity 1,00,000 cum/year at Khasra No. 6, 210, 1325 at Village-Girwasa, Tehsil-Lahar, District-Bhind (MP) **for the lease period** M/s Esteem Infrabuild Pvt. Ltd., Sub Lessee of MPSMCL, Shri Jitendra Singh, Authorized Signatory, P-4, Lal Bahadur Nagar, Durgapura, Jaipur (RJ)-302003.


8. **Case No. 5130/16** Prior Environmental Clearance for **Sand Quarry** (Open cast Manual Method) in an area of 22.070 ha. for production capacity of 60,000 cum/year at Khasra No. 326 at Village-Neemkheda, Tehsil-Shahpura, District-Jabalpur (MP) by Shri Rishiraj Patel, Sub Lessee of MPSMCL, Village-Malibada, PostKhmriya, Tehsil-Gotegaon, District - Narsinghpur (MP) - 482003

After perusal of the recommendations of 19<sup>th</sup> SEAC-II meeting dtd. 23.04.2016, it was reported that :-

- I. PP shall not start mining activity before execution of lease agreement.
- II. The production capacity shall be limited to the quantity proposed by SEAC-II.

  
(Ajatshatru Shrivastava)  
Member Secretary

  
(H.S. Verma)  
Member

  
(Waseem Akhtar)  
Chairman


- III. The lease area should be properly demarcated in the presence of the Revenue & Mining Officials and proper boundary stones should be established.
- IV. No in-stream mining shall be allowed. The local authorities should ensure that the mining activity is confined only in the dry portion of the river where sand is exposed.
- V. The depth of the pit shall not exceed 0.4 m or normal water level prevalent in the lean season whichever is less.
- VI. The final decision of Hon'ble NGT (CZ) Bhopal and Hon'ble NGT Principal Bench, New Delhi in OA No. 49/2015 (Amarkant Mishra Vs State of MP & others), shall be obligatory on the part of PP.
- VII. PP should ensure that no access ramps are made for transportation of sand from the opposite bank of the river.
- VIII. Before commencing the mining activity, site demarcation should be done leaving 5.07 ha of lease area submerged under water as "no mining zone" (**as per approved Mining Plan**). The demarcation should be done by the Revenue Officials in the presence of Mining Officer, Jabalpur.
- IX. The transportation route should be decided in consultation with the local Gram Panchayat.
- X. The entire lease area should be properly fenced and boundary stones marked at the site.
- XI. PP should ensure that the flow of river should not be affected due the access ramps.
- XII. PP will ensure three row plantation towards the village settlement side in the entire length of suitable species three year old to conserve and retain the banks.


Hence, Prior Environmental Clearance is granted for **Sand Quarry** (Open cast Manual Method) in an area of 22.070 ha. for production capacity of 60,000 cum/year at Khasra No. 326 at Village-Neemkheda, Tehsil-Shahpura, District-Jabalpur (MP) for the lease period Shri Rishiraj Patel, Sub Lessee of MPSMCL, Village-Malibada, PostKhmriya, Tehsil-Gotegaon, District-Narsinghpur (MP) – 482003.


9. **Case No. 5131/16** Prior Environmental Clearance for **Sand Quarry** (Open cast Manual Method) in an area of 13.370 ha. for production capacity of 25,000 cum/year at Khasra No. 414 at Village-New Charagwan, Tehsil - Shahpura, District-Jabalpur (MP) by Shri Satyendra Singh, OIC MPSMCL, 1222/2, Napier Town, Near Fourth Bridge, Jabalpur (MP)-483119

After perusal of the recommendations of 19<sup>th</sup> SEAC-II meeting dtd. 23.04.2016, it was reported that :-

- I. PP shall not start mining activity before execution of lease agreement.
- II. The production capacity shall be limited to the quantity proposed by SEAC-II.
- III. The lease area should be properly demarcated in the presence of the Revenue & Mining Officials and proper boundary stones should be established.

  
(Ajatshatru Shrivastava)  
Member Secretary

  
(H.S. Verma)  
Member

  
(Waseem Akhtar)  
Chairman


- IV. No in-stream mining shall be allowed. The local authorities should ensure that the mining activity is confined only in the dry portion of the river where sand is exposed.
- V. The depth of the pit shall not exceed 0.4 m or normal water level prevalent in the lean season whichever is less.
- VI. The final decision of Hon'ble NGT (CZ) Bhopal and Hon'ble NGT Principal Bench, New Delhi in OA No. 49/2015 (Amarkant Mishra Vs State of MP & others), shall be obligatory on the part of PP.
- VII. PP should ensure that no access ramps are made for transportation of sand from the opposite bank of the river.
- VIII. Before commencing the mining activity, site demarcation should be done leaving 7.44 ha of lease area submerged under water as "no mining zone" (**as per approved Mining Plan**). The demarcation should be done by the Revenue Officials in the presence of Mining Officer, Jabalpur.
- IX. The transportation route should be decided in consultation with the local Gram Panchayat.
- X. The entire lease area should be properly fenced and boundary stones marked at the site.
- XI. PP should ensure that the flow of river should not be affected due the access ramps.
- XII. PP will ensure three row plantation towards the village settlement side in the entire length of suitable species three year old to conserve and retain the banks.

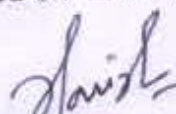
Hence, Prior Environmental Clearance is granted for **Sand Quarry** (Opencast Manual Method) in an area of 13.370 ha. for production capacity of 25,000 cum/year at Khasra No. 414 at Village-New Charagwan, Tehsil - Shahpura, District-Jabalpur (MP) **for the lease period** to Shri Satyendra Singh, OIC MPSMCL, 1222/2, Napier Town, Near Fourth Bridge, Jabalpur (MP) - 483119.


10. **Case No. 5140/16** Prior Environmental Clearance for **Sand Quarry** (Open cast Manual Method) in an area of 12.785 ha. for production capacity of 25,000 cum/year at Khasra 124 at Village-Jugpura, Tehsil-Shahpura, District-Jabalpur (MP) by M/s A & A Enterprises Shri Jitendra Singh, Authorized Signatory, , Sub Lessee of MPSMC, 203, Millenium Plaza, Govindpuri, Thatipura, District - Gwalior (MP) - 452001

After perusal of the recommendations of 19<sup>th</sup> SEAC-II meeting dtd. 23.04.2016, it was reported that :-

- I. PP shall not start mining activity before execution of lease agreement.
- II. The production capacity shall be limited to the quantity proposed by SEAC-II.
- III. The lease area should be properly demarcated in the presence of the Revenue & Mining Officials and proper boundary stones should be established.
- IV. No in-stream mining shall be allowed. The local authorities should ensure that the mining activity is confined only in the dry portion of the river where sand is exposed
- V. The depth of the pit shall not exceed 0.7 m or normal water level prevalent in the lean season whichever is less.

  
(Ajatshatru Shrivastava)  
Member Secretary

  
(H.S. Verma)  
Member

  
(Waseem Akhtar)  
Chairman

- VI. The final decision of Hon'ble NGT (CZ) Bhopal and Hon'ble NGT Principal Bench, New Delhi in OA No. 49/2015 (Amkant Mishra Vs State of MP & others), shall be obligatory on the part of PP.
- VII. PP should ensure that no access ramps are made for transportation of sand from the opposite bank of the river.
- VIII. Before commencing the mining activity, site demarcation should be done leaving 9.285 ha of lease area submerged under water as "no mining zone" (as per approved Mining Plan). The demarcation should be done by the Revenue Officials in the presence of Mining Officer, Jabalpur.
- IX. The transportation route should be decided in consultation with the local Gram Panchayat.
- X. The entire lease area should be properly fenced and boundary stones marked at the site.
- XI. PP should ensure that the flow of river should not be affected due the access ramps.
- XII. PP will ensure three row plantation towards the village settlement side in the entire length of suitable species three year old to conserve and retain the banks.


Hence, Prior Environmental Clearance is granted for **Sand Quarry** (Open cast Manual Method) in an area of 12.785 ha. for production capacity of 25,000 cum/year at Khasra 124 at Village-Jugpura, Tehsil-Shahpura, District-Jabalpur (MP) for the lease period to M/s A & A Enterprises Shri Jitendra Singh, Authorized Signatory, Sub Lessee of MPSMC, 203, Millenium Plaza, Govindpuri, Thatipura, District-Gwalior (MP)- 452001


11. **Case No. 5139/16** Prior Environmental Clearance for **Sand Deposit** in an area of 6.937 ha. for production capacity of 10,000 cum/year at Khasra No. 731/1 at Village-Khajurwar, Tehsil- Pushprajgarh, District- Anuppur (MP by Shri Amit Khampariya, Sub Lessee of MPSMCL, 3162, Ganga Nagar, Jabalpur (MP)-482001).


**SEAC-II in its 19th meeting dtd. 23.04.2016 has reported as under :-**

"The case was presented by the PP and their consultant and during presentation it was observed by the committee that DFO, Anoopur vide their letter no. 1780 dated 26/09/2015 has reported that the QL is within the 10 Kms distance of "Biosphere Reserve Area" with concluding remarks that "Not Recommended". The committee after deliberations decided that this case along with case file may be referred back to SEIAA for necessary clarification on "whether with such type of recommendations, case should be considered for grant of EC or not. If yes, what will be the Modus Operandi?"

After detailed discussions it has been decided to clarify SEAC-II that under the General Conditions distance from the National Park/Sanctuary and Eco Sensitive Zone is to be taken in to account for purposes of appraisal.

  
(Ajatshatru Shrivastava)  
Member Secretary

  
(H.S. Verma)  
Member

  
(Waseem Akhtar)  
Chairman

12. **Case No. 5121/2016** Prior Environmental Clearance for **Sand mine** (Open cast Manual Method) in an area of 20.00 ha. for production capacity of 4,50,000 cum/year at Khasra No. 317/384, Village-Mohbala, Tehsil - Manpur, District- Umariya (MP) by M/s Prime Vision Industries Pvt. Ltd. Shri Dushyant Choudhary, Authorized Signatory, 303M, 3rd Floor, Vishal Chamber, P-1, Sector-18, Noida, District - Gautam Buddha Nagar (UP) - 505001.

After perusal of the recommendations of 19<sup>th</sup> SEAC-II meeting dtd. 23.04.2016, it was reported that :-


"It was also observed from the Google image as per the co-ordinates provided by the PP that a stream of river is passing through the lease and thus the entire lease area is not minable as mid stream mining is not allowed. Committee after deliberations decided that since a stream crossing the QL, only 75% area is minable thus quantity may be reduced to 4,60,000 cum/year. The other submissions made by PP were found satisfactory and acceptable and thus the committee decided to recommend the case for grant of prior EC subject to the following special conditions in addition to the standard conditions at annexure 'B': -"


- Production of Sand as per mine plan with quantity not exceeding 4,60,000 cum/year.
- District Authority should record the deposition of sand in the lease area at an interval of 100 meters annually in the last week of September and maintain the records in RL (Reduce Level) Measurement Book. Accordingly authority may allow lease holder to excavate the replenished quantity of sand in the subsequent year.
- Evacuation of sand should not be allowed through the roads passing through the villages.
- Heavy vehicles (Hywa) should not be allowed on Kachcha, narrow roads.
- If causeway (Rapta) is required to be constructed for mining. It should be removed completely before rainy season every year.
- The river bank from where access ramps are made should be restored and access should be closed every year before rainy season.
- No diversion of active channel should be allowed for mining.
- The grant of Environmental Clearance should be subject necessary Wild Life Clearance from NBWL to be obtained by PP

After detailed discussions on the above recommendations it was decided to grant Prior Environmental Clearance subject to the following specific conditions in addition to the conditions imposed by SEAC-II.

- I. PP shall not start mining activity before execution of lease agreement.
- II. The production capacity shall be limited to the quantity proposed by SEAC-II.
- III. The lease area should be properly demarcated in the presence of the Revenue & Mining Officials and proper boundary stones should be established.

  
(Ajatshatru Shrivastava)  
Member Secretary

  
(H.S. Verma)  
Member

  
(Waseem Akhtar)  
Chairman

- IV. No in-stream mining shall be allowed. The local authorities should ensure that the mining activity is confined only in the dry portion of the river where sand is exposed.
- V. The depth of the pit shall not exceed 3 m or normal water level prevalent in the lean season whichever is less.
- VI. The final decision of Hon'ble NGT (CZ) Bhopal and Hon'ble NGT Principal Bench, New Delhi in OA No. 49/2015 (Amarkant Mishra Vs State of MP & others), shall be obligatory on the part of PP.
- VII. PP should ensure that no access ramps are made for transportation of sand from the opposite bank of the river.
- VIII. Before commencing the mining activity, site demarcation should be done leaving 5.0 ha of lease area submerged under water as "no mining zone" (as per SEAC recommendation). The demarcation should be done by the Revenue Officials in the presence of Mining Officer, Umariya.
- IX. The transportation route should be decided in consultation with the local Gram Panchayat.
- X. The entire lease area should be properly fenced and boundary stones marked at the site.
- XI. PP should ensure that the flow of river should not be affected due the access ramps.
- XII. PP will ensure three row plantation towards the village settlement side in the entire length of suitable species three year old to conserve and retain the banks.

Hence, Prior Environmental Clearance is granted for **Sand mine** (Open cast Manual Method) in an area of 20.00 ha. for production capacity 4,50,000 cum/year at Khasra No. 317/384, Village-Mohbala, Tehsil - Manpur, District-Umariya (MP) **for the lease period** to M/s Prime Vision Industries Pvt. Ltd. Shri Dushyant Choudhary, Authorized Signatory, 303M, 3rd Floor, Vishal Chamber, P-1, Sector-18, Noida, District - Gautam Buddha Nagar (UP) - 505001.

13. **Case No. 5129/16** Prior Environmental Clearance for **River Sand Quarry** in an area of 20.00 ha. for production capacity of 1,60,000 cum/year at khasra No. 1144 at Village-Basadi, Tehsil-Badwada, District-Katni (MP) by Shri Amit Khampariya, Sub Lessee of MPSMCL, 3162, Ganga Nagar, Jabalpur (MP) - 482001

As per the Mining Plan the reserve estimation has been done on the basis of area as 18,000 sqm. and 1.5 m thickness which works out to a production capacity per annum of 27000 cum. In the analysis given in the reserve calculation it is shown as 2, 20,000 cum/annum. The case file may be returned to SEAC-II for clarification.

14. **Case No. 3017/16** Prior Environmental Clearance for Nemawr (II) Sand Mine (Opencast Manual Method) in an area - 0.418 ha., for production capacity - 9000 cum/year at Khasra No.- VIII.-Nemawr (II), Teh.-Khatagaon, District-Dewas (M.P.) by Shri Raj Kumar Nema, OIC, Sub Off., M.P. State Mining Corporation Ltd., H.No. 12, Ward No. 17, Sainath Colony, Meenakshi, Hoshangabad (M.P.)-461001

After perusal of the recommendations of 16<sup>th</sup> SEAC-II meeting dtd. 03.04.2016, it was reported that :-

(Ajatshatru Shrivastava)  
Member Secretary

(H.S.Verma)  
Member

(Waseem Akhtar)  
Chairman

**Minutes of the 326<sup>th</sup> Meeting of SEIAA dated. 29.04.2016**

- I. PP shall not start mining activity before execution of lease agreement.
- II. The production capacity shall be limited to the quantity proposed by SEAC-II.
- III. The lease area should be properly demarcated in the presence of the Revenue & Mining Officials and proper boundary stones should be established.
- IV. No in-stream mining shall be allowed. The local authorities should ensure that the mining activity is confined only in the dry portion of the river where sand is exposed.
- V. The depth of the pit shall not exceed 2.5 m or normal water level prevalent in the lean season whichever is less.
- VI. The final decision of Hon'ble NGT (CZ) Bhopal and Hon'ble NGT Principal Bench, New Delhi in OA No. 49/2015 (Amarkant Mishra Vs State of MP & others), shall be obligatory on the part of PP.
- VII. PP should ensure that no access ramps are made for transportation of sand from the opposite bank of the river.
- VIII. Before commencing the mining activity, site demarcation should be done leaving 0.10 ha of lease area submerged under water as "no mining zone" (**as per approved Mining Plan**). The demarcation should be done by the Revenue Officials in the presence of Mining Officer, Dewas.
- IX. The transportation route should be decided in consultation with the local Gram Panchayat.
- X. The entire lease area should be properly fenced and boundary stones marked at the site.
- XI. PP should ensure that the flow of river should not be affected due the access ramps.
- XII. PP will ensure three row plantation towards the village settlement side in the entire length of suitable species three year old to conserve and retain the banks.


Hence, Prior Environmental Clearance is granted for Nemawr (II) Sand Mine (Opencast Manual Method) in an area - 0.418 ha. for production capacity - 9000 cum/year at Khasra No.- VIII.-Nemawr (II), Teh.-Khatagaon, District-Dewas (M.P.) for the lease period to Shri Raj Kumar Nema, OIC, Sub Off., M.P. State Mining Corporation Ltd., H.No. 12, Ward No. 17, Sainath Colony, Meenakshi, Hoshangabad (M.P.)-461001

**D. CORRIGENDUM**


1. Case No. 694/2012 Metal Stone Quarry 13.04 ha. at village Duara, Teh-Sihnawal, Distt-Sidhi-M.P. by M/s Vaibhavaa Infratech Pvt Ltd, 1011, Padma Tower-1, Rajindra Palace, New Delhi - 110008.

The production capacity in this case should be read as 235220 cum/year against 250000 cum/year as indicated in the minutes of 318th SEIAA meeting dtd. 13.04.2016.

*Meeting ended with a vote of thanks to the Chair.*

  
(Ajatshatru Shrivastava)  
Member Secretary

  
(H.S. Verma)  
Member

  
(Waseem Akhtar)  
Chairman