

Minutes of the 312nd Meeting of SEIAA dated 01.04.2016

The 312th meeting of the State Level Environment Impact Assessment Authority was convened on 01.04.2016 at the Authority's Office in Environmental Planning and Co-Ordination Organization (EPCO), Paryavaran Parisar, Bhopal. The meeting was chaired by Shri Waseem Akhtar, Chairman, SEIAA. The following member attended the meeting:-

- | | | |
|---|-----------------------------|------------------|
| 1 | Shri H.S. Verma | Member |
| 2 | Shri Ajatshatru Shrivastava | Member Secretary |

A. Following other than mining case received from SEAC has been considered:-


S.N	Case No.	Category	No. & date of latest SEAC
	687/2012	1 (c)	270 th SEAC meeting dtd. 01.03.2016


B. Following mining cases received from SEAC and case of query response have been considered:-


S.N	Case No.	Category	No. & date of latest SEAC
1.	4553/2015	1(a) B2	-
2.	4853/2015	1(a) B2	-
3.	4194/2015	1(a) B2	-
4.	4550/2015	1(a) B2	-
5.	4220/2015	1(a) B2	-
6.	4216/2015	1(a) B2	-
7.	4197/2015	1(a) B2	-
8.	4509/2015	1(a) B2	-
9.	4516/2015	1(a) B2	-
10.	3763/2015	1(a) B2	279 th SEIAA meeting dtd. 08.01.2016
11.	2830/2015	1(a) B2	259 th SEIAA meeting dtd. 19.11.2015
12.	3353/2015	1(a) B2	288 th SEIAA meeting dtd. 03.02.2016
13.	3575/2015	1(a) B2	265 th SEIAA meeting dtd. 01.12.2015
14.	3841/2015	1(a) B2	277 th SEIAA meeting dtd. 06.01.2016
15.	4975/2016	1(a) B2	12 th SEAC-II meeting dtd. 10.03.2016
16.	2462/2015	1(a) B2	250 th SEIAA meeting dtd. 14.10.2015
17.	3605/2015	1(a) B2	264 th SEIAA meeting dtd. 30.11.2015
18.	3879/2015	1(a) B2	288 th SEIAA meeting dtd. 03.02.2016
19.	3269/2015	1(a) B2	282 nd SEIAA meeting dtd. 18.01.2016
20.	3393/2015	1(a) B2	275 th SEIAA meeting dtd. 26.12.2015
21.	956/2015	1(a) B2	207 th SEIAA meeting dtd. 09.06.2015
22.	2268/2014	1(a) B2	250 th SEIAA meeting dtd. 14.10.2015

- Case no 687/2012** Prior Environmental Clearance of Runj Medium Irrigation Project, Panna (MP) at Village Viashramgunj, Tehsil Ajaygarh, District Panna-(MP) Catchment Area 226.17 sq.km., Gross Storage Capacity 72.04 MCM, Live Storage Capacity 64.70 MCM, Gross Command Area – 13795 ha.m Cultivable Command Area 9800 ha., Designed Irrigation Area 12550 ha at Village Pandheria, Tehsil Shanagar, Distt. Panna (MP) by Shri M.G.Choubey Engineer in Chief, Water Resource Department, Tulsi Nagar Bhopal M.P, Phone No. 0755-2552646, E-mail eincwrbl@mp.nic.in, Environmental Consultant Voyants Solutions Pvt. Ltd., Gurgaon.

- The proposed scheme consists of 1182 m long composite dam with max height of 35.48M across river Runj, which is a tributary of Bhagain river that ultimately confluences with the Yamuna. The project envisages catchment area of 226.17 sq km and gross storage capacity of 72.04 MCM. The Live



 (Ajatshatru Shrivastava)
 Member Secretary

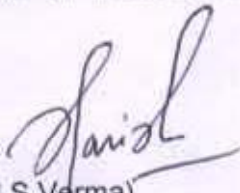

 (H.S. Verma)
 Member



 (Waseem Akhtar)
 Chairman

storage capacity is reported to be 64.70 MCM and CCA is 9800 ha. The project pertains to Item No. 1(c) category 'B' of the EIA Notification schedule, as the CCA in the project is less than 10,000 ha and is in the jurisdiction of MP SEIAA.

- (2). The case was discussed in SEAC meetings 92nd dtd.09.04.12, 165th dtd. 08.01.15, 173rd dtd. 23.02.15 and 270th dtd. 01.03.16 recommended for grant of prior EC subject to 03 special conditions.
- (3). As per Form-1 point no. 7 PP has submitted that "the project or its part are not located within 10 km from the boundary of (a) protected area notified under the Wild Life (Protection) Act 1972 (b) critically polluted areas as notified the Central Pollution Control Board from time to time (c) Notified eco-sensitive areas (d) interstate boundaries or international boundaries."
- (4). The proposed dam will spread water at FRL in 482.10 ha in which 327.19 ha falls under revenue submergence area while 154.91 ha comes under forest submergence area which is about 5% of total proposed CCA of 9800 ha. The scheme shall provide irrigation during Kharif and Rabi in 2750 ha and 9800 ha area with crop intensity of 27.65% and 98.60%.
- (5). The stage-I approval for the diversion of 154.91 ha of forest land in favour of WRD has been accorded with certain conditions on 17.02.2014 and Stage-II forest clearance is under active consideration with the Ministry of Environment, Forest & Climate Change of Govt. of India.
- (6). Compensation of private land acquisition after passing award will be paid to the cultivators.
- (7). The complete canal system is about 41.94 Kms in length and will be lined to achieve the optimum utilization of water. 7.344 M.Cum water is exclusively earmarked for drinking purposes.
- (8). PP has proposed biodiversity conservation and management plan including forest protection plan, improvement of wildlife habitat, regular immunization of livestock, management of forest fires, Patrolling & surveillance, awareness, education and sensitization of fringe population.
- (9). River Runj has only seasonal flow. PP has proposed creation of reservoir with assured release of non-flowing periods, the river will be transformed into perennial one. This will lead to development of fisheries as well as promotion of aquatic flora and fauna.
- (10). One village is reported to fall under submergence and as such R/R Plan has been submitted to be Govt. of M.P. PP has assured to provide all such facilities to the oustees as indicated in Table 7.10 of the EIA. Adequate funds amounting Rs. 58.96 crores has been earmarked for this purpose.
- (11). It is reported that a survey of the flora has been conducted and 32736 trees shall be sub-merged by this project. A provision of 9.21 crores has been kept reserved for implementation of CAT Plan including soil conservation measures which will be carried out by Forest Deptt. Afforestation on the canal banks have been considered in two rows of trees at 5 m interval on both side covering a length of 62 km.


(Ajatshatru Shrivastava)
Member Secretary



(H.S. Verma)
Member



(Waseem Akhtar)
Chairman


- (12). PP also mentioned about the diversion of State Highway-49 along the bank of the reservoir above the FRL.
- (13). PP also mentioned about engaging 3 to 5 researchers and making a provision of Research Station. These researchers will work in close coordination with Wild Life Institute of India, Deharadun. A provision of 20.00 lacs has been kept for anti poaching measures including trans location of wild animals in a conducive way.
- (14). Public hearing was conducted on 25.07.2014 under the Chairmanship of, Additional Collector at village Visharmaganj. During the hearing some objection/issues were raised by the participants, which have been included in the proceedings and the same is responded by proponent (WRD) in the Public hearing proceedings.
- (15). During the public hearing the participants (local villagers) were vocal about the cutting of forest trees, disturbance of wild life habitat, destruction of minor forest produce including medicinal plants, possibility of generation of methane gas etc. PP during the public hearing gave proper response to each critical comments and assured the local villagers to provide remedial measures on all such issues.

It was decided to accept the recommendations of 270th SEAC meeting dtd. 01.03.2016 to grant Prior Environmental Clearance for proposed Runj Medium Irrigation Project, Panna (M.P.) at Village - Viashramgunj, Tehsil Ajaygarh, District Panna-(M.P.) Catchment Area- 226.17 sq.km., Gross Storage Capacity – 72.04 MCM, Live Storage Capacity – 64.70 MCM, Gross Command Area – 13795 ha.m Cultivable Command Area – 9800. ha., Designed Irrigation Area – 12550 ha. at Village – Pandheria, Tehsil – Shanagar, Distt. – Panna (M.P.) by Shri M.G.Choubey Engineer in Chief, Water Resource Department, Tulsi Nagar Bhopal M.P subject to three conditions of SEAC 270th Meeting dated 01.03.2016 the standard conditions at **Annexure-1**, and following specific conditions:-


- (i) The inputs given by the participants during Public hearing should be properly redressed. All the promises and assurances made during the public hearing shall be fulfilled completely by the WRD, GoMP. The implementation of R & R Plan to be closely monitored to ensure that all project affected families (PAFs) get adequate & timely compensation.
- (ii) Besides the agricultural land, the rehabilitation of public buildings, infrastructures, monument etc. falling in the submergence area should also be included in the rehabilitation plan.
- (iii) A monitoring Committee for R & R shall be constituted which must include representatives of project affected persons including form SC/ST community and at least a woman beneficiary.
- (iv) A grievances redress mechanism is to be devised by WRD GoMP and put in place so that aggrieved PAFs and other stakeholders may approach the Authority easily for resolution of any dispute/conflict.
- (v) The implementation of Local Area Development Plan (LADP) to be closely monitored.

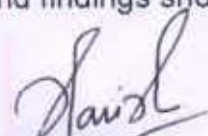

(Ajatshatru Shrivastava)
Member Secretary



(H.S. Verma)
Member


(Waseem Akhtar)
Chairman

- (vi) This being a seasonal stream/ river, a minimum environmental flow of 30 % in monsoon season should be released for downstream users.
- (vii) Proposed Compensatory Afforestation programme shall be taken-up in consultation with State Forest Department. The allocated grant for this purpose shall be fully utilized and not to be diverted for any other purpose. For compensatory afforestation programme, preference shall be given to native species.
- (viii) Proposed Bio-diversity Conservation & Management Plan in EMP report should be implemented with State Forest Department. The allocated budget for this purpose shall be fully utilized and not to be diverted for any other purpose.
- (ix) The catchment Area Treatment (CAT) Plan as proposed in EMP report shall be strictly implemented in consultation with Madhya Pradesh State Forest Department. Major works shall be completed before impounding of reservoir. The financial allocation for CAT Plan implementation shall be fully utilized and not to be diverted for any other purpose. Catchment Area Treatment Plan as has been proposed should be completed in five years.
- (x) To enhance the natural environmental quality & aesthetics of project site, greenbelt, as proposed in the EMP Report shall be undertaken in proposed area. Allocated grant for this purpose shall be fully utilised and not to be diverted for any other purpose.
- (xi) Fishery conservation & management plan as proposed shall be implemented in consultation with the Fisheries Department, Government of Madhya Pradesh.. The stocking density of the reservoir shall be around 300 fingerlings per ha. Allocated grant for this purpose shall be fully utilised and not to be diverted for any other purpose.
- (xii) Occurrence of stagnant pools/slow moving water channels during construction and operation of the project may provide breeding source for vector mosquitoes and other parasites. The river should be properly channelized so that no small pools and puddles are allowed to be formed. Even after taking precaution, due to unforeseen situations, breeding of mosquito and resultant malaria or mosquito borne diseases can increase. If such a situation arises, it will be the responsibility of project authorities to take all steps i.e. residual insecticidal spray in all the project area and surrounding 3 km. Area keeping the flight range of mosquitoes in consideration. Also medical assistance to be provided to the affected people at the cost of the developer and appropriate health benefits may be initiated with the help of State Health Department.
- (xiii) If the water of reservoir is used for drinking water supply, it should be done after conventional treatment.
- (xiv) Regular monitoring of water quality (Surface and Ground) including heavy metals shall be undertaken in the project area and around the project area to ascertain the change, if any, in the water quality due to leaching of contaminants, if any, from the increased use of chemical fertilizers and pesticides.
- (xv) Methane emission study should be carried out in close consultation with accredited research organization and findings should be part of the EMP.


(Ajatshatru Shrivastava)
Member Secretary


(H.S. Verma)
Member


(Waseem Akhtar)
Chairman

Suggestions :-

- A provision for drinking water purposes has been kept upto 7.37 MCM in the project. The water reserved for drinking could be used for water supply to Panna Town.
- The expanse of reservoir could be utilized to attract tourists who visit regularly in the nearby tourist centers of Khajuraho and Panna Tiger Biosphere Reserve.

2. **Case No. 4553/15** Prior Environment Clearance for approval of Sand Mine in an area of 10.555 ha. (1,84,000 cum/year) at Village-Raipur, Tehsil-Hoshangabad, District-Hoshangabad (MP) by Shri Tejendra Singh, M/s Digiana Industries Pvt. Ltd., Sub Lessee of M.P. State Mining Corporation Limited, G-1, M-3, Sapna Chambers, 12/1, South Tukoganj, Hotel Shrimaya ke Piche, Indore (MP)-452001

PP has submitted the replenishment mining plan on 30.03.2016. This may be sent to SEAC-II for appraisal. Copy to PP.

3. **Case No. 4853/15** Prior Environment Clearance for approval of Sand Mine in an area of 10.555 ha. (95,000 cum/year) at Village-Raipur, Tehsil-Hoshangabad, District-Hoshangabad (MP) by Shri Tejendra Singh, M/s Digiana Industries Pvt. Ltd., Sub Lessee of M.P. State Mining Corporation Limited, G-1, M-3, Sapna Chambers, 12/1, South Tukoganj, Hotel Shrimaya ke Piche, Indore (MP)-452001

PP has submitted the replenishment mining plan on 31.03.2016. This may be sent to SEAC-II for appraisal. Copy to PP.

4. **Case No. 4194/2015** Prior Environment Clearance for approval of Sand Quarry in an area of 5.666 ha. (43,000 cum/year) at Village-Saipura, Tehsil-Palera, District-Tikamgarh (MP) by Shri Kailash Chandra Gupta, M/s Shiva Corporation India Pvt. Ltd., 312, Ganpati Plaza, MIG Road, District-Jaipur (Raj.)

PP has submitted the replenishment mining plan on 30.03.2016. This may be sent to SEAC-II for appraisal. Copy to PP.

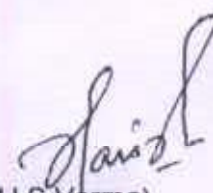
5. **Case No. 4550/2015** Prior Environment Clearance for approval of Sand Quarry in an area of 7.00 ha. (70,000 cum/year) at Village-Shahganj, Tehsil-Budhni, District-Sehore (MP) by Shri Atul Gondal, M/s S.R. Traders, M/s Sub Lessee, M/s M.P. State Mining Corporation, E-5, Shop No. 12, Metro Plaza, Bittan Market, Bhopal (MP)-462004


PP has submitted the replenishment mining plan on 30.03.2016. This may be sent to SEAC-II for appraisal. Copy to PP.

6. **Case No. 4220/2015** Prior Environment Clearance for approval of Sand Quarry in an area of 10.627 ha. (80,000 cum/year) at Village-Pachoura, Tehsil-Lidhaura, District-Tikamgarh (MP) by Shri Kailash Chandra Gupta, M/s Shiva Corporation India Pvt. Ltd., 312, Ganpati Plaza, MIG Road, Jaipur (Raj.)-472001

PP has submitted the replenishment mining plan and other desired information on 30.03.2016. This may be sent to SEAC-II for appraisal. Copy to PP.


(Ajatshatru Shrivastava)
Member Secretary



(H.S. Verma)
Member

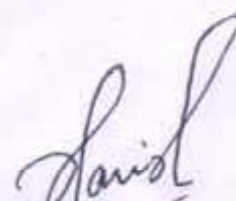

(Waseem Akhtar)
Chairman


7. **Case No. 4216/15** Prior Environment Clearance for approval of Sand Quarry in an area of 16.00 ha. (1,20,000 cum/year) at Village-Toriyaugad, Tehsil-Palera, District-Tikamgarh (MP) by Shri Kailash Chandra Gupta, M/s Shiva Corporation India Pvt. Ltd., 312, Ganpati Plaza, MIG Road, Jaipur (Raj.)-472001
- PP has submitted the replenishment mining plan and other desired information on 30.03.2016. This may be sent to SEAC-II for appraisal. Copy to PP.
8. **Case No. 4197/15** Prior Environment Clearance for approval of River Sand Mine in an area of 5.289 ha. (1,13,000 cum/year) at Village-Pachghara, Tehsil-Lidhaura, District-Tikamgarh (MP) by Shri Kailash Chandra Gupta, M/s Shiva Corporation India Pvt. Ltd., 312, Ganpati Plaza, MIG Road, Jaipur (Raj.)-472001
- PP has submitted the replenishment mining plan and other desired information on 30.03.2016. This may be sent to SEAC-II for appraisal. Copy to PP.
9. **Case No. 4509/15** Prior Environment Clearance for approval of Sand Quarry in an area of 19.00 ha. (1,90,000 cum/year) at Village-Khairauli, Tehsil-Mehgaon, District-Bhind (MP) by Shri Kailash Chandra Gupta, M/s Esteem Infrabuild Pvt. Ltd., P-4, Lal Bahadur Nagar, Durgapura, Jaipur (Raj.)
- PP has submitted the replenishment mining plan and other desired information on 31.03.2016. This may be sent to SEAC-II for appraisal. Copy to PP.
10. **Case No. 4516/15** Prior Environment Clearance for approval of Sand Quarry in an area of 10.570 ha. (1,05,730 cum/year) at Village-Bharoli Khurd, Tehsil-Mehgaon, District-Bhind (MP) by Shri Kailash Chandra Gupta, M/s Esteem Infrabuild Pvt. Ltd., P-4, Lal Bahadur Nagar, Durgapura, Jaipur (Raj.)
- PP has submitted the replenishment mining plan and other desired information on 31.03.2016. This may be sent to SEAC-II for appraisal. Copy to PP.
11. **Case No. 3763/15** Prior Environment Clearance for **Stone Quarry** (Opencast Semi Mechanized Method) in an area of 1.821 ha. for production capacity of 8,550 cum/year at Khasra No. 714/1 at Village-Lukampur, Tehsil-Jaitpur, District-Shahdol (MP) Shri Vinay Shankar Mishra S/o Shri Keshav Prasad Mishra R/o Balchandrapur, Tehsil-Jaitpur, District-Shahdol (MP)-484001

After detailed discussion and perusal of the recommendations of 249th SEAC meeting dtd. 14.12.2015 and query response to 279th SEIAA meeting dtd. 08.01.2016, it was decided to grant Prior Environmental Clearance subject to the following specific conditions in addition to the conditions imposed by SEAC.

- (i) PP shall not start mining activity before execution of lease agreement.
- (ii) The depth of the pit shall be as per approved mining plan.
- (iii) Before commencing the mining activity, site demarcation should be done leaving 100m. from the nearest human settlement and water body as a "no mining zone". The demarcation should be done by the Revenue Officials in the presence of Mining Officer, Shahdol.


(Ajatshatru Shrivastava)
Member Secretary


(H.S. Verma)
Member


(Waseem Akhtar)
Chairman

- (iv) The entire area shall be fenced first before starting the mining activity.

Hence, Prior Environmental Clearance is granted for **Stone Quarry** (Opencast Semi Mechanized Method) in an area of 1.821 ha. for production capacity of 8,550 cum/year at Khasra No. 714/1 at Village-Lukampur, Tehsil-Jaitpur, District-Shahdol (MP) **for the lease period to** Shri Vinay Shankar Mishra S/o Shri Keshav Prasad Mishra R/o Balchandrapur, Tehsil-Jaitpur, District-Shahdol (MP)-484001.

12. **Case No. 2830/2015** Prior Environment Clearance for **Soil Quarry** (opencast manual method) in an area of 1.150 ha. for production capacity of 3,290 cum/year at Khasra No. 763, 764, 765, 766, 767/1 & 767/2 at Village-Churki, Tehsil-Chitrangi, District-Singrauli (MP) by Shri Varun Tiwari S/o Late Shri Kishnudev Tiwari, Shri Tiwari Vastralaya, Near Hanuman Mandir, New Market, Singrauli (MP)-486889.

After detailed discussion and perusal of the recommendations of 215th SEAC meeting dtd. 02.07.2015 and query response to 259th SEIAA meeting dtd. 19.11.2015, it was decided to grant Prior Environmental Clearance subject to the following specific conditions in addition to the conditions imposed by SEAC.

- (i) PP shall not start mining activity before execution of lease agreement.
- (ii) The depth of the pit shall be as per approved mining plan.
- (iii) Before commencing the mining activity, site demarcation should be done leaving 50m. from the nalla and water body as a "no mining zone". The demarcation should be done by the Revenue Officials in the presence of Mining Officer, Singrauli.
- (iv) The entire area shall be fenced first before starting the mining activity.

Hence, Prior Environmental Clearance is granted for **Soil Quarry** (opencast manual method) in an area of 1.150 ha. for production capacity of 3,290 cum/year at Khasra No. 763, 764, 765, 766, 767/1 & 767/2 at Village-Churki, Tehsil-Chitrangi, District-Singrauli **for the lease period to** Shri Varun Tiwari S/o Late Shri Kishnudev Tiwari, Shri Tiwari Vastralaya, Near Hanuman Mandir, New Market, Singrauli (MP)-486889.

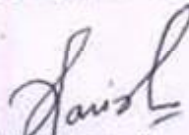
13. **Case No. 3353/2015:** Prior Environmental Clearance for **Stone Quarry (Opencast Semi-Mechanized Method)** in an area of 1.0 ha. for production capacity of 2000 cum/year at Khasra no. 146/21/2 at Village-Binyakhedi, Tehsil-Bioara, District-Rajgarh (M.P.) by Shri Dileep Singh Sondya S/o Shri Hari Singh Sondhya R/o Gram Chandanpura, Tehsil-Bioara, District-Rajgarh (MP)-465674.

After detailed discussion and perusal of the recommendations of 260th SEAC meeting dtd. 07.01.2016 and query response to 288th SEIAA meeting dtd. 03.02.2016, it was decided to grant Prior Environmental Clearance subject to the following specific conditions in addition to the conditions imposed by SEAC.

- (i) PP shall not start mining activity before execution of lease agreement.
- (ii) The depth of the pit shall be as per approved mining plan.
- (iii) Before commencing the mining activity, site demarcation should be done leaving 100m. from the pakka road as a "no mining zone". The demarcation



(Ajatshatru Shrivastava)
Member Secretary



(H.S. Verma)
Member



(Waseem Akhtar)
Chairman

should be done by the Revenue Officials in the presence of Mining Officer, Rajgarh.

- (iv) The entire area shall be fenced first before starting the mining activity.

Hence, Prior Environmental Clearance is granted for **Stone Quarry (Opencast Semi-Mechanized Method)** in an area of 1.0 ha. for production capacity of 2000 cum/year at Khasra no. 146/21/2 at Village-Binyakhedi, Tehsil-Bioara, District-Rajgarh **for the lease period to Shri Dileep Singh Sondya S/o Shri Hari Singh Sondhya R/o Gram Chandanpura, Tehsil-Bioara, District-Rajgarh (MP)-465674.**

- 14. Case No. 3575/15** Prior Environment Clearance for **Sand Quarry** (opencast manual method) in an area of 5.058 ha. for production capacity of 25,000 cum/year at Khasra No.-205 at Village-Lakhoni, Tehsil-Jirapur, District-Rajgarh (MP) by Shri Jagdish Verma S/o Mangilal Verma R/o Village Kodakya, Tehsil Jirapur, District Rajgarh (MP)-465693.

After detailed discussion and perusal of the recommendations of 236th SEAC meeting dtd. 01.11.2015 and query response to 265th SEIAA meeting dtd. 01.12.2015, PP should submit the replenishment plan and prevalent water level during the lean season as per the directives of Hon'ble NGT.

- 15. Case No. 3841/2015:** Prior Environmental Clearance for **Soil Quarry** (opencast manual method) in an area of 1.00 ha. for production capacity of 7,200 cum/year at Village-Pandi, Tehsil-Sheopur, District-Sheopur (M.P.) by Shri Rajesh Prajapati S/o Shri Mohan Lal Prajapati, Ward No. 4, Masal Dar Mohalla, District-Sheopur (MP)-476337.


After detailed discussion and perusal of the recommendations of 248th SEAC meeting dtd. 12.12.2015 and query response to 277th SEIAA meeting dtd. 06.01.2016, it was decided to grant Prior Environmental Clearance subject to the following specific conditions in addition to the conditions imposed by SEAC.

- (i) PP shall not start mining activity before execution of lease agreement.
- (ii) The depth of the pit shall be as per approved mining plan.
- (iii) Before commencing the mining activity, site demarcation should be done leaving 100m. from the State Highway as a "no mining zone". The demarcation should be done by the Revenue Officials in the presence of Mining Officer, Sheopur.
- (iv) The entire area shall be fenced first before starting the mining activity.

Hence, Prior Environmental Clearance is granted for **Soil Quarry** (opencast manual method) in an area of 1.00 ha. for production capacity of 7,200 cum/year at Village-Pandi, Tehsil-Sheopur, District-Sheopur **for the lease period to Shri Rajesh Prajapati S/o Shri Mohan Lal Prajapati, Ward No. 4, Masal Dar Mohalla, District-Sheopur (MP)-476337.**



(Ajatshatru Shrivastava)
Member Secretary



(H.S. Verma)
Member



(Waseem Akhtar)
Chairman

16. **Case No. - 4975/2016** Prior Environment Clearance for **Low Grade Lime Stone Quarry** in an area of 2.450 ha. (16,815 cum/year) at Khasra No.-3265, 3261/2, 3360/1, 3358, 3357/2, Village-Bilghadi, TehsilGunour, District-Panna (MP) by Shri Shrikant Dixit, Proponent, M/s Diamond Stone Crusher, Village-Kanchanpur, Tehsil-Gunour, District-Panna (MP)-488050.

After detailed discussion and perusal of the recommendations of 12th SEAC-II meeting dtd. 10.03.2016 and it is reported that :

"..... The case was scheduled for presentation today but during scrutiny of documents it was revealed that in Form-1, PP has applied for "Low Grade Lime Stone Production - 16815 cum/year" in the name of "Bilghadi Low Grade Lime Stone Query" and similar details are mentioned in PFR submitted by the PP. The competent authority "Director, Geology and Mining, Madhya Pradesh, Bhopal has sanctioned the lease for "mining of stone" vide letter no. 19646 dated 09/11/2015. PP has informed that it's a case of "stone mining" which is low grade lime stone. **The committee after deliberation recommends that PP should revise Form-1 as per the product mentioned in lease sanction letter through SEIAA and case may be sent to SEIAA for clarification on above.**"


According to the above observation, PP should submit revised Form-1 as per the product mentioned in the approved mining plan.


17. **Case No. 2462/2015** Prior Environmental Clearance for **Basalt Stone Quarry (Opencast Semi -Mechanized Method)** in an area of 2.00 ha. for production capacity of 10,000 cum/year (**As per SEAC Recommendation**) at Khasra no. 780 at Village- Katlaar, Tehsil.-Daloda, Distt-Mandsaur (MP) by Shri Jaspal Singh S/o Shri Bherulal Anjana, Gram-Karju, Teh- Daloda, Distt.-Mandsaur (MP)-458339.

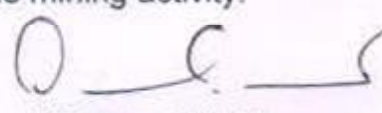
After detailed discussion and perusal of the recommendations of 189th SEAC meeting dtd. 05.05.2015 and query response to 250th SEIAA meeting dtd. 14.10.2015, the case was delisted for want of information regarding Inter-State Boundary. PP has now submitted that the notification of MoEF&CC dtd. 15.01.2016 has exempted the condition of Inter-state Boundary at the time of appraisal of minor mineral cases. The case is hereby relisted.

It was decided to grant Prior Environmental Clearance subject to the following specific conditions in addition to the conditions imposed by SEAC.

- (i) PP shall not start mining activity before execution of lease agreement.
- (ii) The depth of the pit shall be as per approved mining plan.
- (iii) Commissioner New and Renewal Energy in his letter No. 1097 dtd. 20.11.2015 has reported that the minimum distance of proposed mining site from Wind Turbine Generator foundation periphery should be kept as 300m. Mining Officer, Mandsour should ensure the above recommendation.
- (iv) Before commencing the mining activity, site demarcation should be done leaving 300m. from the Wind Generator foundation as a "no mining zone". The demarcation should be done by the Revenue Officials in the presence of Mining Officer, Mandsour.
- (v) Only controlled blasting shall be permitted in the lease area.
- (vi) Crusher should be established 500 m. from the foundation of the wind mills.
- (vii) The entire area shall be fenced first before starting the mining activity.


(Ajatshatru Shrivastava)
Member Secretary


(H.S. Verma)
Member


(Waseem Akhtar)
Chairman

Hence, Prior Environmental Clearance is granted for **Basalt Stone Quarry (Opencast Semi –Mechanized Method)** in an area of 2.00 ha. for production capacity of 10,000 cum/year (**As per SEAC Recommendation**) at Khasra no. 780 at Village- Katlaar, Tehsil.-Daloda, Distt-Mandsaur **for the lease period to** Shri Jaspal Singh S/o Shri Bherulal Anjana, Gram-Karju, Teh- Daloda, Distt.-Mandsaur (MP)-458339.

18. **Case No. 3605/15** Prior Environment Clearance for **Stone Quarry (Opencast / Semi Mechanized Method)** in an area of 1.00 ha. for production capacity of 8,550 cum/year at Khasra No.-09, Vill.-Dongargawan, Teh.-Burhanpur, District-Burhanpur (MP) by Shri Amar Chowksey S/o Shri Uttamchand Chowksey R/o Lalbag, Teh.-Burhanpur, District-Burhanpur (MP)-450331.

After detailed discussion and perusal of the recommendations of 235th SEAC meeting dtd. 31.10.2015 and query response to 264th SEIAA meeting dtd. 30.11.2015, from the google map it appeared that there are some temporary hutments within the lease area, a nalla bisecting the lease area and a permanent structure very close to the mining lease area. The case may be reverted to SEAC for re-appraisal.

19. **Case No. 3879/2015**, Prior Environmental Clearance for **Stone Quarry (Opencast Manual/Semi - Mechanised Method)** in an area of 2.428 ha for Production Capacity of 11400 cum/year at Khasra No. 284 at Vill.-Kayadi, Tehsil – Waraseoni, District - Balaghat (M.P.) by Shri Anil Bakshi, Ward No. 24, Balaghat (M.P.)- 481331.


After detailed discussion and perusal of the recommendations of 261th SEAC meeting dtd. 08.01.2016 and query response to 288th SEIAA meeting dtd. 03.02.2016, it was decided to grant Prior Environmental Clearance subject to the following specific conditions in addition to the conditions imposed by SEAC.

- (i) PP shall not start mining activity before execution of lease agreement.
- (ii) The depth of the pit shall be as per approved mining plan.
- (iii) Before commencing the mining activity, site demarcation should be done leaving 100m. from the human settlement in the north and south side and 50 m. from the village road as a "no mining zone". The demarcation should be done by the Revenue Officials in the presence of Mining Officer, Balaghat.
- (iv) Only controlled blasting shall be permitted in the lease area.
- (v) Crusher should be established 500 m. from the human settlement.
- (vi) The entire area shall be fenced first before starting the mining activity.

Hence, Prior Environmental Clearance is granted for **Stone Quarry (Opencast Manual/Semi - Mechanised Method)** in an area of 2.428 ha for Production Capacity of 11400 cum/year at Khasra No. 284 at Vill.-Kayadi, Tehsil – Waraseoni, District - Balaghat (MP) **for the lease period to** Shri Anil Bakshi, Ward No. 24, Balaghat (M.P.)- 481331.



(Ajatshatru Shrivastava)
Member Secretary



(H.S. Verma)
Member



(Waseem Akhtar)
Chairman

20. **Case No. 3269/2015**, Prior Environmental Clearance for **Stone Quarry** in an area of 1.547 ha. for production capacity of 8000 cum/year at Khasra No. 48, 49, 52, 53 at Village-Karaunda, Tehsil-Chandia, District-Umariya (M.P.) by Shri Nitin Agrawal S/o Shri Rajkishore Agrawal, Bhartiya Market, Malviya Ganj, District-Katni (MP)-452001.

After detailed discussion and perusal of the recommendations of 218th SEAC meeting dtd. 24.08.2015 and query response to 282th SEIAA meeting dtd. 18.01.2016, the information has been received from the PP on 09.03.2016 and the case file be returned to SEAC for appraisal. Copy to PP.

21. **Case No. 3393 /2015**, Prior Environmental Clearance for **Stone Mine** (Opencast Manual/Semi-Mechanised Method) in an area of 2.0 ha for Production Capacity 11013 cum/year (**as per mining plan**) at Khasra No. 50/1/2 at Vill.- Dhinderiya, Tehsil-Maheswar, Distt. Khargone (MP) By Smt. Sunita Agarwal W/o Naveen Kumar Agarwal R/o Mankaleshwar, Teh-Maheshwar, Distt-Khargone(MP) 451224.

After detailed discussion and perusal of the recommendations of 245th SEAC meeting dtd. 09.12.2015 and query response to 275th SEIAA meeting dtd. 26.12.2015, it was decided to grant Prior Environmental Clearance subject to the following specific conditions in addition to the conditions imposed by SEAC.


- (i) PP shall not start mining activity before execution of lease agreement.
- (ii) The depth of the pit shall be as per approved mining plan.
- (iii) Before commencing the mining activity, site demarcation should be done leaving 100m. from the district road as a "no mining zone". The demarcation should be done by the Revenue Officials in the presence of Mining Officer, Khargone.
- (iv) The entire area shall be fenced first before starting the mining activity.


Hence, Prior Environmental Clearance is granted for **Stone Mine** (Opencast Manual/Semi-Mechanised Method) in an area of 2.0 ha for Production Capacity 11013 cum/year (**as per mining plan**) at Khasra No. 50/1/2 at Vill.- Dhinderiya, Tehsil-Maheswar, Distt. Khargone (MP) **for the lease period to** Smt. Sunita Agarwal W/o Naveen Kumar Agarwal R/o Mankaleshwar, Teh-Maheshwar, Distt-Khargone(MP) 451224.


22. **Case No. 956/12** - Prior Environmental Clearance for **Stone Mine** (opencast manual/semi mechanized method) in an area of 2.0 ha. at Khasra No. 105 for production capacity 5000 cum/year (**as per SEAC recommendation & Form-1**) at Village-Manegaon, Tehsil-Jabalpur, Dist-Jabalpur (M.P) by Shri Suresh Yadav S/o Shri Shyam Babu Yadav, Vill-Mangeli, Thana Bargi, Jabalpur (M.P)-483002.

After detailed discussion and perusal of the recommendations of 136th SEAC meeting dtd. 23.07.2013 and query response to 207th SEIAA meeting dtd. 09.06.2015, it was decided to grant Prior Environmental Clearance subject to the following specific conditions in addition to the conditions imposed by SEAC.

- (i) PP shall not start mining activity before execution of lease agreement.
- (ii) The depth of the pit shall be as per approved mining plan.


(Ajatshatru Shrivastava)
Member Secretary


(H.S. Verma)
Member


(Waseem Akhtar)
Chairman

- (iii) Before commencing the mining activity, site demarcation should be done leaving 100m. from the nearest human settlement as a "no mining zone". The demarcation should be done by the Revenue Officials in the presence of Mining Officer, Khargone.
- (iv) Only controlled blasting shall be permitted in the lease area.
- (v) Crusher should be established 500 m. from the human settlement.
- (vi) The entire area shall be fenced first before starting the mining activity.

Hence, Prior Environmental Clearance is granted for **Stone Mine** (opencast manual/semi mechanized method) in an area of 2.0 ha. at Khasra No. 105 for production capacity 5000 cum/year **(as per SEAC recommendation & Form-1)** at Village-Manegaon, Tehsil-Jabalpur, Dist-Jabalpur (MP) **for the lease period to Shri Suresh Yadav S/o Shri Shyam Babu Yadav, Vill-Mangeli, Thana Bargi, Jabalpur (M.P)-483002.**

- 23. Case No. 2268/2014** Prior Environmental Clearance for **Basalt Stone Quarry** (Opencast Manual/ Semi Mechanized Method) in an area of 2.00 ha for production capacity of 19950 cum/year at Khasra no. 119/1 to 3 Village Saikheda Tehsil Sounsar, Distt. Chhindwara (MP) by Shri Prafula Trivedi S/o Shri Satyen Trivedi R/o Village Piplanrayanwar, Tehsil Sounsar, Distt. Chhindwara (MP) 480106.

After detailed discussion and perusal of the recommendations of 177th SEAC meeting dtd. 23.03.2015 and query response to 250th SEIAA meeting dtd. 14.10.2015, it was decided to grant Prior Environmental Clearance subject to the following specific conditions in addition to the conditions imposed by SEAC.


- (i) PP shall not start mining activity before execution of lease agreement.
- (ii) The depth of the pit shall be as per approved mining plan.
- (iii) Before commencing the mining activity, site demarcation should be done leaving 50m. from the nalla as a "no mining zone". The demarcation should be done by the Revenue Officials in the presence of Mining Officer, Chhindwara.
- (iv) The entire area shall be fenced first before starting the mining activity.

Hence, Prior Environmental Clearance is granted for **Basalt Stone Quarry** (Opencast Manual/ Semi Mechanized Method) in an area of 2.00 ha for production capacity of 19950 cum/year at Khasra no. 119/1 to 3 Village Saikheda Tehsil Sounsar, Distt. Chhindwara **for the lease period to Shri Prafula Trivedi S/o Shri Satyen Trivedi R/o Village Piplanrayanwar, Tehsil Sounsar, Distt. Chhindwara (MP) 480106.**

Meeting ended with a vote of thanks to the Chair.


(Ajatshatru Shrivastava)
Member Secretary


(H.S. Verma)
Member


(Waseem Akhtar)
Chairman