

## Minutes of the 231<sup>st</sup> Meeting of SEIAA dated 02.09.2015

The 231<sup>st</sup> meeting of the State Level Environment Impact Assessment Authority was convened on 02.09.2015 at the Authority's Office in Environmental Planning and Co-Ordination Organization (EPCO), Paryavaran Parisar, Bhopal. The meeting was chaired by Shri Waseem Akhtar, Chairman, SEIAA. The following members attended the meeting:-

- |                               |                  |
|-------------------------------|------------------|
| 1 Shri H.S. Verma             | Member           |
| 2 Shri Ajatshatru Shrivastava | Member Secretary |

- A. Following other than mining cases received from SEAC were discussed and are as follows.


S No	Case No.	Category	SEAC and additional information cases in SEIAA
1.	2204/2015	8 (a)	210 <sup>th</sup> SEAC meeting dtd 25.07.2015
2.	1233/2013	5 (f)	211 <sup>th</sup> SEAC meeting dtd 06.08.2015
3.	1806/2014	5 (a)	213 <sup>rd</sup> SEAC meeting dtd 08.08.2015
4.	1880/2014	8 (b)	213 <sup>rd</sup> SEAC meeting dtd 08.08.2015
5.	1728/2013	7 (c)	213 <sup>rd</sup> SEAC meeting dtd 08.08.2015
6.	2031/2014	5 (i)	213 <sup>rd</sup> SEAC meeting dtd 08.08.2015
7.	2583/2015	8 (a)	213 <sup>rd</sup> SEAC meeting dtd 08.08.2015


- B. Following mining cases received from SEAC were discussed and are as follows.


S No	Case No.	Category	Recommended by SEAC
8.	3123/2015	1(a)	211 <sup>st</sup> SEAC meeting dtd. 06.08.2015
9.	3151/2015	1(a) B2	211 <sup>st</sup> SEAC meeting dtd. 06.08.2015
10.	2740/2015	1(a) B2	211 <sup>st</sup> SEAC meeting dtd. 06.08.2015
11.	2744/2015	1(a) B2	211 <sup>st</sup> SEAC meeting dtd. 06.08.2015
12.	2269/2014	1(a) B2	211 <sup>st</sup> SEAC meeting dtd. 06.08.2015
13.	2568/2015	1(a) B2	211 <sup>st</sup> SEAC meeting dtd. 06.08.2015
14.	2443/2015	1(a) B2	211 <sup>st</sup> SEAC meeting dtd. 06.08.2015
15.	2801/2015	1(a) B2	211 <sup>st</sup> SEAC meeting dtd. 06.08.2015
16.	2720/2015	1(a) B2	212nd SEAC meeting dtd. 07.08.2015
17.	2722/2015	1(a) B2	212nd SEAC meeting dtd. 07.08.2015
18.	2723/2015	1(a) B2	212nd SEAC meeting dtd. 07.08.2015
19.	2731/2015	1(a) B2	212nd SEAC meeting dtd. 07.08.2015
20.	2757/2015	1(a) B2	212nd SEAC meeting dtd. 07.08.2015
21.	2761/2015	1(a) B2	212nd SEAC meeting dtd. 07.08.2015
22.	2762/2015	1(a) B2	212nd SEAC meeting dtd. 07.08.2015

1. **Case No. 2204/2015** Proposed housing project "SEAC SHIV SHRADDHA" at Village Chandukhedi, Badnagar Road, District-Ujjain (M.P.) by Shri A.K. Dubey, Director, M/s SEAC Ltd., 46, Ramlaxmi Parisar, Malviya Nagar, Bhopal-462003 (MP).

- (1) The case was discussed in 210<sup>th</sup> in SEAC meeting dtd 25.07.2015 and it is recorded that "In pursuance to the decision taken in the SEAC meeting the sub-committee of SEAC comprising Dr. U.R. Singh and Dr. Mohini Saxena Members SEAC carried out site visit of the proposed project. The visit report submitted by the sub-committee was placed and discussed before the SEAC (Annexure-1). After discussion on the matter it was observed by the committee that the project is a clear case of violation of the provisions of EIA Notification. Several discrepancies were also observed in the documents submitted by the PP including the application form-1, 1(A) and the conceptual

  
 (Ajatshatru Shrivastava)  
 Member Secretary


  
 (H.S. Verma)  
 Member


  
 (Waseem Akhtar)  
 Chairman




*plan. In view of above committee decided to return the case to SEIAA for further necessary action as per the provisions of EIA Notification for the violation."*

- (2) In view of Hon'ble NGT order dated 07.07.2015 and as per the policy decision in the 219<sup>th</sup> SEIAA meeting dtd. 16.07.2015, regarding violation cases needing credible action, the proceedings of the above project has **been kept in abeyance. PP should be informed accordingly.**
2. **Case No. - 1233/2013** Prior Environment Clearance for Polyamide Resin at Plot no.- 9, Industrial Estate, Village-Kheda, Itarsi, Tehsil - Itarsi Dist-Hoshangabad, (MP) in an area-1337.80 sq m. Production Capacity- 125MT/Month, Application by Sudhir Industries through Authorized Signatory Shri Manmeet Singh (Partner), Unity Pulp & Papers, Plot No.13-14, Industrial Estate, Kheda, Itarsi, M.P.-461111 email: [unitypulp@yahoo.co.in](mailto:unitypulp@yahoo.co.in) Env. Consultant: M/s Vasudev Associate
- (1) After detailed discussion and perusal of the recommendations of 211<sup>th</sup> SEAC meeting dtd. 06.08.2015, PP should be invited for a detailed presentation.
3. **Case No. 1806/14** Prior Environment Clearance for expansion of SSP, GSSP fertilizer plant at Plot No. 24-A & 23-B, Industrial Area Phase-I, A.B. Road, Dewas-455001 (M.P.) by M/s Balaji Phosphate Pvt. Ltd., through Director Mr. Mohit Airen, 305, Utsave Avenue, 12/5 Ushaganj (Jaora Compound), Indore-452001.
- (1) After detailed discussion and perusal of the recommendations of 213<sup>rd</sup> SEAC meeting dtd. 08.08.2015, PP should be invited for a detailed presentation.
4. **Case No. 1880/14** Prior Environment Clearance for redevelopment of Habibganj Railway Station at Survey No. 25, 3, 4, 20, 16, 21, 14, 15, 22, 291/15, 17, 18, 19, 306/19 at Habibganj, Bhopal by Indian Railway Station Development Corporation (IRSDC) through Shri S.P. Sharma, DGM (General), 4<sup>th</sup> Floor, Palika Bhawan, Sector 13, R.K. Puram, New Delhi-110066, Phone No. 01124672718, E-mail: [sp.sharma@irsd.com](mailto:sp.sharma@irsd.com).
- (1) After detailed discussion and perusal of the recommendations of 213<sup>rd</sup> SEAC meeting dtd. 08.08.2015, PP should be invited for a detailed presentation **as per MoEF, Gol Office Memorandum dtd 19.06.2013.**
5. **Case No. 2031/2014** Prior Environment Clearance for Revival and Mill Development Plan to produce 46800 TPA printing & writing paper and 36200 TPA Newsprint Paper of Renovation of existing paper machines 1 and 2 and 12.27 MW captive power plant at Village-Nepa Nagar, District-Burhanpur (MP) by Brigadier (Retd) S.K. Muterja M/s Nepa Limited (A Govt of India undertaking), Nepa Nagar, Distt-Burhanpur, M.P-450221.
- (1) After detailed discussion and perusal of the recommendations of 213<sup>rd</sup> SEAC meeting dtd. 08.08.2015, PP should be invited for a detailed presentation.
6. **Case No. 1728/2013** Prior Environment Clearance for Vikramaditya Knowledge City (VKC), Ujjain under Delhi - Mumbai Industrial Corridor Development Corporation (DMICDC) built-up area -2,700,000 sq.m. total area to be developed approximately 442 ha at village Narvar Tehsil- & District - Ujjain by Mr. D. S. Chaturvedi, Managing Director, M.P. Audyogik Vikas Nigam (Ujjain ) Ltd.( MP AKVN) Nana Kheda Bus Stand Campus , Indore Road - Ujjain - (M.P) - 456010.

  
(Ajatshatru Shrivastava)  
Member Secretary

  
(H.S. Verma)  
Member

  
(Waseem Akhtar)  
Chairman



- (1) After detailed discussion and perusal of the recommendations of 213<sup>rd</sup> SEAC meeting dtd. 08.08.2015, PP should be invited for a detailed presentation.

7. **Case No. 2583/2015** Prior Environment Clearance for Proposed Residential Project "Asteria" at Khasra No. - 2, 3, 5, 6, 7, 10, 13/1, 14/1, 29, Village - Pipelia Kasho, Tehsil Huzur, Distt.-Bhopal (M.P.); total project Area- 75160.71 sq.m. (7.52 ha); total built up Area- 42466.23 sq.m. by Mr. S.K. Arora, Director, M/s MNT Infratech Pvt. Ltd., Plot No. 30, Institutional Area, Sector-32, Gurgaon 122002 (Haryana); Telephone no. 0124 4540700, E-mail : info@collageindia.com

- (1) After detailed discussion and perusal of the recommendations of 213<sup>rd</sup> SEAC meeting dtd. 08.08.2015 :-

*"The case was considered in the 196th Meeting of SEAC dated 02/06/15 whereby the PP was asked to submit response to several queries.*

*Response to the queries was submitted by the PP along with the supporting documents the same was scrutinized in the 203rd meeting of SEAC dated 03/07/2015 whereby it was observed that PP has not submitted response to the following points:-*

- *Area of STP and the MSW collection point have not been marked on the lay-out.*
- *Plantation scheme on the Map along with the species not furnished.*

*Response to the above issues was submitted by the PP along with the requisite documents and the same was placed before the committee. The submissions made by the PP were found to be satisfactory and acceptable. Thus committee decided to recommend the case for grant of prior EC subject to the following special conditions:-*

- (2) **It is decided to return the case to SEAC in view of some blanks left in the minutes. The same may be recorded appropriately and submitted to SEIAA.**

8. **Case No. 3123/ 2015**, Prior EC for Marble Mine in 7.620 ha for Production Capacity of 50000 Cum/year (Opencast Manual/Semi-Mechanised) at Khasra No. 585, 586, 587, 588 & 598 at Vill. - Tilehri, Tehsil- Bahoriband, District - Katni By M/s Sumer Marble, Shri Mitesh Tank (Partner), 177, Radhika Vihar, Quetta, Colony, Nagpur (Maharashtra) - 440008

After detailed discussion and perusal of query the recommendations of 211<sup>st</sup> SEAC meeting dtd. 06.08.2015 :-

*"A. The boundary of the RF is just 250 meters from the boundary of the lease area.*

*B. Co-ordinates mentioned in the Mining Plan and that mentioned in the PFR are not tallying with the actual location of the site presented by the PP.*

*As the location of the proposed mine site itself is not clear the case could not be considered for further observation. Hence committee decided to recommend the application for rejection. Case may be returned to SEIAA for necessary action in the matter"*

It is decided that PP should submit actual coordinates of the proposed site duly verified by Mining Officer, Katni, till such time the case is hereby delisted and shall only be reviewed on submission of the requisite information. Copy to Mining Officer, Katni.



(Ajatshatru Shrivastava)  
Member Secretary



(H.S. Verma)  
Member



(Waseem Akhtar)  
Chairman



9. **Case No. – 3151/2015.** Prior EC for Seelkheda River Sand Quarry Lease Area - 23.702 Capacity - 4,210 cum/year, at Village-Seelkheda, Tehsil-Biaora, Dist-Rajgarh (M.P.) by Shri Karan Singh S/o Shri Prem Singh, Village-Narbe, TehsilBiaora, District-Rajgarh (M.P.)-465674

After detailed discussion and perusal of query the recommendations of 211<sup>st</sup> SEAC meeting dtd. 06.08.2015 :-

*"The scrutiny of the documents reveals that:*

- The khasra paanch-sala furnished is only for 3.702 Ha whereas the application has been made for 23.702 Ha. It was informed by the PP that it was printing error.*
- Mining Plan is for 23.702 Ha whereas; the reserves have been estimated on the basis of 1.78 Ha (page 8).*
- Site specific features, for instance the confluence points of rivers, presence of bridges / dams and other issues which may be of environmental concern have not been incorporated in the EMP. The EMP should have included – Bank erosion consequences and prevention / repair plans, evacuation plan, protection of fauna/flora, protection/safety of habitation on the transport route etc.*

*In view of above committee decided to recommend the rejection of the application. The case may be returned to SEIAA for further necessary action in the matter."*

It is decided to ask the Collector, Rajgarh regarding the discrepancy highlighted in the above recommendation of SEAC in respect of the lease area and also ask the DGM to clarify the correctness of the production capacity, EMP and other short comings highlighted in the above recommendations. Till the receipt of the requisite information, the case is hereby delisted subject to review on submission of the information from Collector, Rajgarh and DGM Bhopal. Copy to PP and Mining Officer, Rajgarh.

10. **Case No. 2740/2015** - Prior Environmental Clearance for **Sand Quarry** in an area 10.00 ha. for production capacity 2,90,000 cum/year at Khasra No 01 at Village-Udaipur, Teh-Ajaygarh, Dist- Panna (MP) by M/s S.R. Traders, Shri Shiv Bansal S/o Shri Kailash Chandra R/o H.No. 15/978, Rudra Enclave Infront of Collector Banglow Hoshangabad, District Hoshangabad (MP)-461001.


After detailed discussion and perusal of query the recommendations of 211<sup>st</sup> SEAC meeting dtd. 06.08.2015 :-

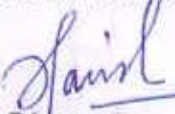
*"PP has submitted a copy of approved Mining Plan, letter from Mining Officer certifying the leases within 1000 meters radius around the site and requisite information in the prescribed format duly verified by the Tehsildar and DFO. PP has reported that the pit formed after mining shall be developed into a water body. Crusher is not proposed in the lease area. Concerned Mining Officer vide letter no.983 dated: 27/05/15, has reported that there is no mine operating or proposed within 500 meters around the said mine. After deliberations committee observed the following:*


- The targeted production of 290000 m3/Year may not be possible with the annual replenishment mentioned in the mining plan; the same requires review of the Mining Plan by the concerned authority.*
- Site-specific EMP has to be re-submitted, appropriately addressing – Bank erosion consequences and prevention / repair plans, evacuation plan, protection of fauna/flora, protection/safety of habitation on the transport route etc.*

*The case may therefore be returned to SEIAA for further necessary action."*

It is decided to return the case to SEAC for re-appraisal, because by mistake it has been appraised as a stone quarry rather than a sand quarry.

  
(Ajatshatru Shrivastava)  
Member Secretary

  
(H.S. Verma)  
Member

  
(Waseem Akhtar)  
Chairman



11. **Case No. – 2744/2015** Prior Environmental Clearance for Sand Quarry Lease Area - 7.50 ha., Capacity -2,20,000 cum/year, at Khasra No. – 01, Village-Sunhara, Tehsil-Ajaygarh, District Panna (MP) by Shri Raghvendra Singh S/o Shri Meghraj Singh, C-28, Hanuman Nagar, Khetpura, Jaipur (RJ)-302012

After detailed discussion and perusal of query the recommendations of 211<sup>st</sup> SEAC meeting dtd. 06.08.2015 :-

*"PP has submitted a copy of approved Mining Plan, letter from Mining Officer certifying the leases within 500 meters radius around the site and requisite information in the prescribed format duly verified by the Tehsildar and DFO. PP has reported that the pit formed after mining shall be developed into a water body. Crusher is not proposed in the lease area. Concerned Mining Officer vide letter no. 985 dated 27/5/2015 has reported that there is no more mines operating or proposed within 1000 meters around the said mine. After deliberations committee observed the following:*

- The targeted production of 220000 m<sup>3</sup>/Year may not be possible with the annual replenishment mentioned in the mining plan; the same requires review of the Mining Plan by the concerned authority.*
- Site-specific EMP has to be re-submitted, appropriately addressing – Bank erosion consequences and prevention / repair plans, evacuation plan, protection of fauna/flora, protection/safety of habitation on the transport route etc.*

*The case may therefore be returned to SEIAA for further necessary action."*

It is decided to return the case to SEAC for re-appraisal, because by mistake it has been appraised as a stone quarry rather than a sand quarry.

12. **Case No. 2269/2014** - Prior Environmental Clearance for **Sand Mine** in an area 5.00 ha. for production capacity 1,47,000 cum/year at Khasra No 752 at Village-Karsuraja, Teh-Mada, Dist-Singrauli (MP) by D.S. and Company through Partner Shri Devendra Singh S/o Shri Shivcharan Singh R/o Village Rampura, Post Fatehpur, Dist-Karauli (R.J.)-322241.

After detailed discussion and perusal of query the recommendations of 211<sup>st</sup> SEAC meeting dtd. 06.08.2015 :-

*"After deliberations committee sought following information with supporting documents::*


- The targeted production of 220000 m<sup>3</sup>/Year may not be possible with the annual replenishment mentioned in the mining plan; the same requires review of the Mining Plan by the concerned authority.*
- Site-specific EMP has to be re-submitted, appropriately addressing – Bank erosion consequences and prevention / repair plans, evacuation plan, protection of fauna/flora, protection/safety of habitation on the transport route etc.*


*The case may therefore be returned to SEIAA for further necessary action."*


It is decided to seek clarification regarding the discrepancy in the mining plan from Director, Geology & Mining. DGM, Bhopal should submit the information latest by 30.09.2015. Copy to PP and Mining Officer, Singrauli.

13. **Case No. 2568/2015:** Prior Environmental Clearance for **Basalt Stone Quarry (Opencast Semi –Mechanized Method)** in an area of 2.00 ha. for production capacity of 11400 cum/year at Khasra no.819 MIN-13 at Village – -Dhabla, Tehsil-Malhargarh, Distt.-Mandsaur (M.P.) by Smt. Madhu Gupta W/o Shri Arvind Gupta, Hira Ki Baggeche Ke Peeche, Motiyakhai, District-Mandsaur (M.P.)-458001.

(1) After detailed discussion and perusal of query the recommendations of 211<sup>st</sup> SEAC meeting dtd. 06.08.2015, it was decided to grant Prior Environmental

  
(Ajatshatru Shrivastava)  
Member Secretary

  
(H.S. Verma)  
Member

  
(Waseem Akhtar)  
Chairman



Clearance subject to the following specific conditions in addition to the conditions imposed by SEAC :-

- (i) PP shall not start mining activity before execution of lease agreement.
- (ii) The average depth of the pit shall not exceed 6.0m (as per mining plan) at the end of lease period and not beyond that.
- (iii) PP should fence the lease area along the road side to avoid any accidents.
- (iv) No crusher within the lease area.

Hence, Prior Environmental Clearance is granted for **Basalt Stone Quarry (Opencast Semi –Mechanized Method)** in an area of 2.00 ha. for production capacity of 11400 cum/year at Khasra no.819 MIN-13 at Village – -Dhabla, Tehsil- Malhargarh, Distt.-Mandsaur (M.P) **for the lease period** to Smt. Madhu Gupta W/o Shri Arvind Gupta, Hira Ki Baggeche Ke Peeche, Motiyakhai, District- Mandsaur (M.P.)-458001.

14. **Case No. 2443/2015:** Prior Environmental Clearance for **Basalt Stone Quarry (Opencast Semi –Mechanized Method)** in an area of 1.00 ha. for production capacity of 9,000 cum/year at Khasra nos.1/4/4/1, 1/4/4/2 at Village – Motipura, Tehsil.-- Khilchipur, Dist-Rajgarh (M.P.) by Shri Rahul Sharma S/o Shri Rajendra Sharma, Bhojpur, Teh- Khilchipur, Rajgarh (M.P.).

(1) After detailed discussion and perusal of query the recommendations of 211<sup>st</sup> SEAC meeting dtd. 06.08.2015, it was decided to grant Prior Environmental Clearance subject to the following specific condition in addition to slight modification in the conditions imposed by SEAC :-

- (i) PP shall not start mining activity before execution of lease agreement.
- (ii) The average depth of the pit shall not exceed 6.0m (as per mining plan) at the end of lease period and not beyond that.

Hence, Prior Environmental Clearance is granted for **Basalt Stone Quarry (Opencast Semi –Mechanized Method)** in an area of 1.00 ha. for production capacity of 9,000 cum/year at Khasra nos.1/4/4/1, 1/4/4/2 at Village – Motipura, Tehsil.-- Khilchipur, Dist-Rajgarh (M.P) **for the lease period** to Shri Rahul Sharma S/o Shri Rajendra Sharma, Bhojpur, Teh- Khilchipur, Rajgarh (M.P.).


15. **Case No. 2801/2015** - Prior Environmental Clearance for **Stone Quarry** in an area 4.00 ha. for production capacity 35,280 cum/year at Khasra No. 228/2/1 at Village-Srinagar Bhata, Teh-Tikamgarh, Dist- Tikamgarh (MP) by Shri Devendra Kumar Jain S/o Late Shri Ratan Chand Jain R/o Himanchal Gali, Town & tehsil Tikamgarh, District Tikamgarh (MP)-472001.


(1) After detailed discussion and perusal of query the recommendations of 211<sup>st</sup> SEAC meeting dtd. 06.08.2015, it was decided to grant Prior Environmental Clearance subject to the following specific conditions in addition to the conditions imposed by SEAC :-

- (i) PP shall not start mining activity before execution of lease agreement.
- (ii) The average depth of the pit shall not exceed 6.0m (as per mining plan) at the end of lease period and not beyond that.

  
(Ajatshatru Shrivastava)  
Member Secretary

231<sup>st</sup> SEIAA Meeting dtd. 02.09.2015

  
(H.S.Verma)  
Member

  
(Waseem Akhtar)  
Chairman

Page 6 of 11



(iii) No crusher within the lease area.

Hence, Prior Environmental Clearance is granted for **Stone Quarry** in an area 4.00 ha. for production capacity 35,280 cum/year at Khasra No. 228/2/1 at Village-Srinagar Bhata, Teh-Tikamgarh, Dist- Tikamgarh (M.P) **for the lease period** to Shri Devendra Kumar Jain S/o Late Shri Ratan Chand Jain R/o Himanchal Gali, Town & tehsil Tikamgarh, District Tikamgarh (MP)-472001.

16. **Case No. – 2720/2015** Shri Raj Kumar Nema, OIC, Sub Off., M.P. State Mining Corporation Ltd., H.No. 12, Ward No. 17, Sainath Colony, Meenakshi, Hoshangabad (MP)-461001- Neelkanth River Sand Quarry Lease Area - 4.00 ha., Capacity - , Capacity - 1,00,000 cum/year, at Village-Neelkanth, Tehsil-Nasrullaganj, District-Sehore (MP).

After detailed discussion and perusal of query the recommendations of 212<sup>nd</sup> SEAC meeting dtd. 07.08.2015 :-

*"Scrutiny of the Mining plan submitted reveals following deficiencies –*

1. Evacuation plan is missing.
2. Site-specific geology, topography, hydrology has not been reported & site specific method of extraction is not proposed.
3. The proposed production capacity is not justified in terms of the replenishment capacity, infra-structure /machinery to be deployed/ man-power required, number of working days excluding monsoon season.

*Similarly, the EMP furnished is replication of general activities whereas the same is expected to be site-specific. The EMP does not include likely adverse impact of the mining activity on the followings and measures proposed to mitigate the impacts:*

1. Land degradation, bank erosion, flood plains etc
2. Stability of structure like bridge/embankment etc if any in the close vicinity
3. Riparian and in stream habitat
4. Ground water quality and level
5. Health and safety of the nearby habitation expected to be exposed to the impacts from sand mining / transportation.
6. Approach road proposed to be used for transportation of the sand.
7. The protection / restoration plan for river banks based on their conditions.

*Owing to the above discrepancies PP was asked to submit the revised Mining Plan and sitespecific EMP through SEIAA. Accordingly it was decided to return the case to SEIAA."*

PP may be asked to submit the revised mining plan and specific EMP latest by 30.09.2015. Copy to Mining Officer, Hoshangabad.

17. **Case No. – 2722/2015** Shri Raj Kumar Nema, OIC, Sub Off., M.P. State Mining Corporation Ltd., H.No. 12, Ward No. 17, Sainath Colony, Meenakshi, Hoshangabad - Babri River Sand Quarry Lease Area - 4.00 ha., Capacity - , Capacity - 1,10,000 cum/year, at Khasra No. – 137/1, Village-Babri, Tehsil-Seoni Malwa, DistrictHoshangabad (M.P.).

After detailed discussion and perusal of query the recommendations of 212<sup>nd</sup> SEAC meeting dtd. 07.08.2015 :-

*"This is a river sand quarry. PP has submitted certificated issued from DFO, Tehsildar and Mining Officer. Mining Officer has reported vide letter no. 2914 dated 30/07/2015 that 01 more mine is operating / proposed in 1000 m from the periphery of the said mine and the cumulative*

(Ajatshatru Shrivastava)  
Member Secretary

231<sup>st</sup> SEIAA Meeting dtd. 02.09.2015

(H.S.Verma)  
Member

(Waseem Akhtar)  
Chairman

Page 7 of 11



lease area is 32 Ha. By virtue of the total lease area within 1000 meter the case falls under category B-1 hence PP is required to prepare EIA. During discussion it was observed that are some more mines within 1000 meter from the periphery of this cluster hence over all extent of the cluster is still not clear. PP was asked to submit the clarification in this context. It was decided to consider the case for scoping after receipt of the details of cluster in terms of number of operating / proposed projects in the cluster and the cumulative lease area of the cluster. Beside above PP was also directed to revise the Mine Plan in light of following comments of SEAC:

1. Evacuation plan is missing.
2. Site-specific geology, topography, hydrology has not been reported & site specific method of extraction is not proposed.
3. The proposed production capacity is not justified in terms of the replenishment capacity, infra-structure /machinery to be deployed/ man-power required, number of working days excluding monsoon season.

Owing to the above discrepancies PP was asked to submit the revised application stating details of cluster, revised Mining Plan and EIA based site-specific EMP through SEIAA. Accordingly it was decided to return the case to SEIAA."

It is decided to return the case to SEAC since it involves issue of ToR for a cumulative lease area of 32 ha. within 1000 m. periphery and a cluster situation. SEAC should direct the PP to submit the revised mining plan and other information incorporating the above corrective measures spelled out in the above recommendation. Copy to Mining Officer, Hoshangabad.

18. **Case No. – 2723/2015** Shri Raj Kumar Nema, OIC, Sub Off., M.P. State Mining Corporation Ltd., H.No. 12, Ward No. 17, Sainath Colony, Meenakshi, Hoshangabad (MP)-461001 - Kesla River Sand Quarry Lease Area - 4.00 ha., Capacity - , Capacity - 1,18,800 cum/year, at Khasra No. – 432/1, Village-Kesla, Tehsil-Itarsi, District-Hoshangabad (M.P.).


After detailed discussion and perusal of query the recommendations of 212<sup>nd</sup> SEAC meeting dtd. 07.08.2015 :-

"This is a river sand quarry. PP has submitted certificated issued from DFO, Tehsildar and Mining Officer. Mining Officer has reported vide letter no. 2796 dated 21/07/2015 that no mine is operating / proposed in 1000 m from the periphery of the said mine. A bridge has been reported at 300 meters from the project boundary. Scrutiny of the Mining plan submitted reveals following deficiencies:


1. Evacuation plan is missing.
2. Site-specific geology, topography, hydrology has not been reported & site specific method of extraction is not proposed.
3. The proposed production capacity is not justified in terms of the replenishment capacity, infra-structure /machinery to be deployed/ man-power required, number of working days excluding monsoon season.


Similarly, the EMP furnished is replication of general activities whereas the same is expected to be site-specific. The EMP does not include likely adverse impact of the mining activity on the followings and measures proposed to mitigate the impacts:

1. Land degradation, bank erosion, flood plains etc
2. Stability of structure like bridge/embankment etc if any in the close vicinity
3. Riparian and in stream habitat
4. Ground water quality and level

  
(Ajatshatru Shrivastava)  
Member Secretary

231<sup>st</sup> SEIAA Meeting dtd. 02.09.2015

  
(H.S. Verma)  
Member

  
(Waseem Akhtar)  
Chairman



5. Health and safety of the nearby habitation expected to be exposed to the impacts from sand mining / transportation.

6. Approach road proposed to be used for transportation of the sand.

7. The protection / restoration plan for river banks based on their conditions.

Owing to the above discrepancies PP was asked to submit the revised Mining Plan and site-specific EMP through SEIAA. Accordingly it was decided to return the case to SEIAA.."

PP may be asked to submit the revised mining plan and site-specific EMP latest by 30.09.2015. Copy to Mining Officer, Hoshangabad.

19. **Case No. – 2731/2015** Shri Raj Kumar Nema, OIC, Sub Off., M.P. State Mining Corporation Ltd., H.No. 12, Ward No. 17, Sainath Colony, Meenakshi, Hoshangabad (MP)-461001 Dolriya River Sand Quarry Lease Area - 2.50 ha., Capacity - , Capacity-75,000 cum/year, at Khasra No. – 218, 267, Village-Dolriya, Tehsil- Dolriya, District-Hoshangabad (M.P.).

After detailed discussion and perusal of query the recommendations of 212<sup>nd</sup> SEAC meeting dtd. 07.08.2015 :-

"This is a river sand quarry. Scrutiny of the Mining plan submitted for reveals following deficiencies:

1. Evacuation plan is missing.
2. Site-specific geology, topography, hydrology has not been reported & site specific method of extraction is not proposed.
3. The proposed production capacity is not justified in terms of the replenishment capacity, infra-structure /machinery to be deployed/ man-power required, number of working days excluding monsoon season.

Similarly, the EMP furnished is replication of general activities whereas the same is expected to be site-specific. The EMP does not include likely adverse impact of the mining activity on the followings and measures proposed to mitigate the impacts:

1. Land degradation, bank erosion, flood plains etc
2. Stability of structure like bridge/embankment etc if any in the close vicinity
3. Riparian and in stream habitat
4. Ground water quality and level
5. Health and safety of the nearby habitation expected to be exposed to the impacts from sand mining / transportation.
6. Approach road proposed to be used for transportation of the sand.
7. The protection / restoration plan for river banks based on their conditions.

Owing to the above discrepancies PP was asked to submit the revised Mining Plan and site-specific EMP through SEIAA. Accordingly it was decided to return the case to SEIAA.."

PP may be asked to submit the revised mining plan and site-specific EMP latest by 30.09.2015. Copy to Mining Officer, Hoshangabad.



(Ajatshatru Shrivastava)  
Member Secretary

231<sup>st</sup> SEIAA Meeting dtd. 02.09.2015



(H.S. Verma)  
Member



(Waseem Akhtar)  
Chairman

Page 9 of 11



20. **Case No. – 2757/2015** Shri Raj Kumar Nema, OIC, Sub Off., M.P. State Mining Corporation Ltd., H.No. 12, Ward No. 17, Sainath Colony, Meenakshi, Hoshangabad (MP)-461001 Kasda-Khurd River Sand Quarry Lease Area - 4.00 ha., Capacity - , Capacity - 1,18,800 cum/year, at Khasra No. – 263, 283, Village-KasdaKhurd, Tehsil-Itarsi, District-Hoshangabad (M.P.).

After detailed discussion and perusal of query the recommendations of 212<sup>nd</sup> SEAC meeting dtd. 07.08.2015 :-

*"Scrutiny of the project reveals that Railway tract are in close proximity from the project boundary. It was observed that there is no scope for leaving safety zone in the project, hence committee decided to recommend rejection of the project. The case may be forwarded to SEIAA for necessary action in the matter".*

It is decided that PP may be asked to submit the NOC from the Railways regarding the safety of the rail bridge as the proposed mining site is in close proximity of the bridge. It may damage the piers/pillars if the mining activity is undertaken at a close distance. The information should be submitted latest by 30.09.2015. Copy to Mining Officer, Hoshangabad.

21. **Case No. – 2761/2015** Shri Raj Kumar Nema, OIC, Sub Off., M.P. State Mining Corporation Ltd., H.No. 12, Ward No. 17, Sainath Colony, Meenakshi, Hoshangabad (MP)-461001 Kasda Rajyatwadi River Sand Quarry Lease Area - 4.00 ha., Capacity - , Capacity - 1,18,800 cum/year, at Khasra No. -18, Village-Kasda Rajyatwadi, Tehsil-Itarsi, District-Hoshangabad (M.P.).

After detailed discussion and perusal of query the recommendations of 212<sup>nd</sup> SEAC meeting dtd. 07.08.2015 :-


*"This is a river sand quarry. Scrutiny of the Mining plan submitted for reveals following deficiencies –*

1. Evacuation plan is missing.
2. Site-specific geology, topography, hydrology has not been reported & site specific method of extraction is not proposed.
3. The proposed production capacity is not justified in terms of the replenishment capacity, infra-structure /machinery to be deployed/ manpower required, number of working days excluding monsoon season.


*Similarly, the EMP furnished is replication of general activities whereas the same is expected to be site-specific. The EMP does not include likely adverse impact of the mining activity on the followings and measures proposed to mitigate the impacts:*


1. Land degradation, bank erosion, flood plains etc
2. Stability of structure like bridge/embankment etc if any in the close vicinity
3. Riparian and in stream habitat
4. Ground water quality and level
5. Health and safety of the nearby habitation expected to be exposed to the impacts from sand mining / transportation.
6. Approach road proposed to be used for transportation of the sand.
7. The protection / restoration plan for river banks based on their conditions.

*Owing to the above discrepancies PP was asked to submit the revised Mining Plan and site-specific EMP through SEIAA. Accordingly it was decided to return the case to SEIAA."*

  
(Ajatshatru Shrivastava)  
Member Secretary

231<sup>st</sup> SEIAA Meeting dtd. 02.09.2015

  
(H.S. Verma)  
Member

  
(Waseem Akhtar)  
Chairman

Page 10 of 11



PP may be asked to submit the revised mining plan and site-specific EMP latest by 30.09.2015. Copy to Mining Officer, Hoshangabad.

22. **Case No. – 2762/2015** Shri Raj Kumar Nema, OIC, Sub Off., M.P. State Mining Corporation Ltd., H.No. 12, Ward No. 17, Sainath Colony, Meenakshi, Hoshangabad (MP)-461001 River Sand Quarry Lease Area - 2.820 ha., Capacity - , Capacity - 83,750 cum/year, at Khasra No. – 76, 80, Village-Chokipura, Tehsil-Itarsi, District-Hoshangabad.

After detailed discussion and perusal of query the recommendations of 212<sup>nd</sup> SEAC meeting dtd. 07.08.2015 :-

*"This is a river sand quarry. Scrutiny of the Mining plan submitted for reveals following deficiencies –*

1. Evacuation plan is missing.
2. Site-specific geology, topography, hydrology has not been reported & site specific method of extraction is not proposed.
3. The proposed production capacity is not justified in terms of the replenishment capacity, infra-structure /machinery to be deployed/ manpower required, number of working days excluding monsoon season.


*Similarly, the EMP furnished is replication of general activities whereas the same is expected to be site-specific. The EMP does not include likely adverse impact of the mining activity on the followings and measures proposed to mitigate the impacts:*


1. Land degradation, bank erosion, flood plains etc
2. Stability of structure like bridge/embankment etc if any in the close vicinity
3. Riparian and in stream habitant
4. Ground water quality and level
5. Health and safety of the nearby habitation expected to be exposed to the impacts from sand mining / transportation.
6. Approach road proposed to be used for transportation of the sand.
7. The protection / restoration plan for river banks based on their conditions.


*Owing to the above discrepancies PP was asked to submit the revised Mining Plan and site-specific EMP through SEIAA. Accordingly it was decided to return the case to SEIAA."*

PP may be asked to submit the revised mining plan and site-specific EMP latest by 30.09.2015. Copy to Mining Officer, Hoshangabad.

*Meeting ended with a vote of thanks to the Chair.*

  
(Ajaatshatru Shrivastava)  
Member Secretary

  
(H.S. Verma)  
Member

  
(Waseem Akhtar)  
Chairman