

Minutes of the 217th Meeting of SEIAA dated 10.07.2015

The 217th meeting of the State Level Environment Impact Assessment Authority was convened on 10.07.2015 at the Authority's Office in Environmental Planning and Co-Ordination Organization (EPCO), Paryavaran Parisar, Bhopal. The meeting was chaired by Shri Waseem Akhtar, Chairman, SEIAA. The following members attended the meeting:-

- | | | |
|---|----------------------------|------------------|
| 1 | Shri H.S. Verma | Member |
| 2 | Shri Ajatsharu Shrivastava | Member Secretary |

A. Following cases (other than mining) SEIAA query response have been considered:-


S No.	Case No.	Category	No. & date of latest SEIAA meeting in which case was considered
1.	2805/2015	5 (f)	216 th SEIAA meeting dtd 06.07.2015
2.	1736/2013	8 (a)	204 th SEIAA meeting dtd. 30.05.2015


B. Following SEIAA query response (Mining cases) have been considered :-

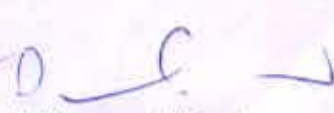
S No	Case No.	Category	No. & date of latest SEIAA meeting in which case was considered
3.	669/2012	1(a)	185 th SEIAA meeting dtd. 27.02.2015
4.	670/2012	1(a)	184 th SEIAA meeting dtd. 26.02.2015
5.	780/2012	1(a)	206 th SEIAA meeting dtd. 08.06.2015
6.	1255/2013	1(a) B2	179 th SEIAA meeting dtd. 10.02.2015
7.	1987/2014	1(a) B2	205 th SEIAA meeting dtd. 06.06.2015
8.	2023/2014	1(a) B2	205 th SEIAA meeting dtd. 06.06.2015

1. **Case No 2805/2015:** Application for Prior EC for proposed Manufacturing of bulk drugs, Vitamins and intermediate expansion of Existing Unit of Vista Organics Pvt. Ltd. at Plot No. 06 New industrial area Phase II Mandideep Dist Raisen. Land area : 5.51 Acre Existing Production Capacity 481 MTA / Year and after expansion production capacity of 665 MT / Year by Shri S.C.Mathur (Vice President) Plot No. 06 New Industrial area Phase II Mandideep Raisen M.P- 462046 E-mail ushma@resonancesl.in Telephone No. 07480-424001 Env. Consultant: M/s Vardan Enviro Net, Haryana

- (1) This is a case of expansion of existing Manufacturing of bulk drugs, Vitamins and Intermediate. The proposed site is located at Plot No. 06, New Industrial Area Phase-II Mandideep, District- Raisen (M.P.) The project is covered under 5 (f) category B of the Schedule of EIA Notification issued by the Ministry of Environment & Forests vide S.O.1533(E), dtd. September 14, 2006 and its amendments.
- (2) Application for Prior Environmental Clearance was submitted by PP received in SEIAA office 23.04.15 and forwarded to SEAC for appraisal on 28.04.15.
- (3) The case was discussed in 198th SEAC meeting dtd 04.06.2015 and recorded that "The case was scheduled for the approval of proposed TOR. During deliberation and as per the information submitted by the PP in the application, it was noticed that this unit has already undergone an expansion in the year 2008 and 2014 respectively without obtaining EC which constitutes the violation of EIA Notification, 2006 and thus credible action has to be initiated as per the provisions of OM dated 12/12/2012 issued by MoEF&CC, Delhi. In the light of above facts, the case is sent back to SEIAA for onward necessary action".
- (4) In response to the observation made by SEAC in respect of expansion in the year 2008 & 2014 by the PP, they have submitted a letter dtd 03.07.2015 clarifying their position along with the documents showing various consent


(Ajatsharu Shrivastava)
Member Secretary


(H.S. Verma)
Member


(Waseem Akhtar)
Chairman

Minutes of the 217th Meeting of SEIAA dated 10.07.2015

issued by MPPCB from 2005 to 2014 and year wise actual production done by them. It appears from the document that the PP has maintained the first license production capacity of 481 MT/Y till 2013 and in 2014 the consent to expand up to 665 MT/Y was given on 13.08.2014. **In view of above representation by PP, SEAC should verify after a site visit whether PP has already made expansion in the plant by way of installing machinery etc. Once the verification is done, SEAC may send the recommendation to SEIAA for credible action.**

- (5) However in a separate incident, RO, Bhopal MPPCB has issued notices under section 33-A of Water Act, 1974 and ultimately issued order for the closure of the industrial unit vide letter dtd 05.02.2015. Since then, the unit has been closed and it is not under production of any kind. SEAC should take cognizance of the situation arising of the closure order issued by RO, Bhopal MPPCB.
- (6) PP has made an appeal (M.A. No. 216/15 & AN 07/2015 (CZ)) before the NGT, Zonal Bench, Bhopal against the closure order of MPPCB and the Hon'ble Tribunal in its order dtd 07.04.2015 have directed the PP to approach SEIAA with a copy of this order and SEIAA in accordance with law shall process the granting of EC within a period of thirty days.
2. **Case No.1736/2013** Prior Environmental Clearance for proposed "S S INFINITUS" Residential Project at Khasra No. 312/1, 315/2/1(P), 286/2/4 (P), 315/2/2(P), 285/2/3(P), 286/2/2(P), 312/2, 286/2/3(P), 312/3, 286/2/1(P), 315/2/3 (P), 312/4, 289/7, 312/5, 315/1/2(P), 277/1(P), 314/2, 314/3, 313/2, 309/1, 309/2, 314/4, 315/1/1(P), 313/1 (P), 314/1, 284/2, 308/1, 308/2, 316/1, 316/2, 277/3 (P), Village Lasudiyamori, Tehsil & Distt. Indore (MP) Total Land Area 145656.53 sqmt (14.56 ha) (net planning area i.e. excluding area under future planning and road), Built up Area 66593.26 Sqm. by M/s S.S. Nirman Pvt. Ltd. (Developer) through Director & Land owner Shri Lakhan Yadav MR-11, Ring Road, Near Bombay Hospital, Indore (M.P.) - 452010
- (1) The case was discussed in 204th SEIAA meeting dtd. 30.05.2015 and it is recorded that
- (1) *The case was discussed in 192nd SEIAA meeting dtd. 13.04.2015 and it is recorded that "(1)... (2) In response to above query, reply submitted by PP (vide letter dtd 31.03.15 received in SEIAA office on 04.04.15) was examine in depth and it is noted that:-*
- (i) *PP has submitted breakup of area details under the proposed project excluding the future planning area. It is noted that the breakup of plot area is as follows :-*
- | | | |
|-------------------------------|---|-----------------|
| a. Total plot area | - | 191660.00 sqmt |
| b. Area under road widening | - | 2016.47 sqmt. |
| c. Area under future planning | - | 43987.00 sqmt. |
| d. Net planning area | - | 145656.53 sqmt. |
- Out of net planning area 17441.00 sqmt.(11.98%) is for gardens. It is decided that the EC for the proposed project should be considered for 145656.53 sqmt. (net planning area) i.e. excluding the area under future planning. Any expansion activity in future shall require prior EC as per provision of EIA Notification 2006 & its amendments.*
- (ii) *PP has submitted layout plan showing nearest municipal sewer line (distance 800 m from the proposed site). It is decided that PP should ensure linkage with municipal sewer line for disposal of extra treated waste water.*

(Ajatshatru Shrivastava)
Member Secretary

(H.S. Verma)
Member

(Waseem Akhtar)
Chairman

Minutes of the 217th Meeting of SEIAA dated 10.07.2015

- (iii) PP has stated that till date they have not received clear NOC for municipal water supply, disposal of MSW and extra treated waste water from Municipal Corporation, Indore and has requested to provide another one month time for the submission of the required NOCs and consents along with all relevant documents. **The request of PP is accepted and it is decided that PP should submit the above information latest by 30.05.2015. A copy of this letter should be endorsed to Commissioner, Nagar Nigam, Indore."**
- (2) In response to above query, reply submitted by PP (vide letter dtd 30.04.15 received in SEIAA office on 08.05.15) was examined in depth and it is noted that :-
- (i). PP has submitted copy of reminder letter to Nagar Nigam, Indore regarding NOC for supply of water, disposal of MSW and disposal of treated waste water. The NOCs are still awaited. **It is decided that since more than six month period has lapsed and PP has not submitted the required information/ NOC from Nagar Nigam, last chance may be given to PP to submit the above information latest by 30.07.2015 else the case will be delisted as per the MoEF & CC, Gol Office Memorandum dtd. 30.10.12 and 22.08.14."**
- (2) In response to above query, letter (3436 / Tech dtd 18.06.2015) from EE, Sandharan Khand No. 2 Nagar Palika Nigam, Musakhedi, Indore has been received in SEIAA office on 30.06.15 and it is recorded that "इस क्रम में लेख है कि वर्तमान में उल्लेखित स्थल पर नगर निगम की नर्मदा जलप्रदाय की व्यवस्था नहीं होने से जलप्रदाय किया जाना संभव नहीं है। नर्मदा तृतीय चरण से पूरी क्षमता 360 एम.एल.डी. जलापूर्ति प्रारंभ होने के उपरांत तथा नगर निगम सीमा में सम्मिलित किये गये नवीन 29ग्रामों हेतु योजना बनाने, स्वीकृति व क्रियान्वयन तथा तत्समय निगम की प्रचलित नीतियों व सक्षम स्वीकृति उपरांत ही किसी प्रकार की पेयजल व्यवस्था संभव हो सकेगी।"
- (3) In view of above the Authority decided that :-
- (i). **The case is delisted as per MoEF & CC, Gol 30.10.12 & 20.08.14. On submission of information required by SEIAA the case will be relisted for review.**
- (ii). If any construction / activity is started by PP without obtaining prior EC under EIA Notification 2006, the provisions of MoEF Gol O.M. dtd. 12.12.12 & 27.06.13 regarding violation of EIA Notification 2006 shall be attracted and PP shall be solely responsible for it and liable for legal action.
- (iii). A copy of letter should be sent to Project Proponent, MoEF & CC Gol, New Delhi & Regional Office Bhopal, Member Secretary MPPCB, Secretary SEAC, District Collector-Indore, Commissioner Nagar Nigam-Indore/CEO Zila Panchayat and all concerned.
- (iv). Commissioner Nagar Nigam, Indore may be directed to examine whether the building permission has been issued or not. If Building permission has been issued and work has started on the site, PP may be accordingly advised to get EC. If building permission has not been granted, PP may be asked the copy of the EC before proceeding for statutory permission.

(Ajatshatru Shrivastava)
Member Secretary

(H.S.Verma)
Member


(Waseem Akhtar)
Chairman


Minutes of the 217th Meeting of SEIAA dated 10.07.2015


3. **Case No. 669/2012**, Prior Environmental Clearance for Limestone mine in an area of 45.888 ha for production capacity of 5.0 lac TPA at Village Bhatiya, Tehsil Maihar, Distt. Satna, M. P. by M/s KJS Cement Ltd., Shri Pawan Kumar Ahluwalia (M.D.), Near Railway Crossing, NH-7, Maihar District Satna (MP) – 485771.

- (1) It was noted that the inter-state boundary, National Park/Sanctuary are not located within 10 Km. radius. Hence, the **General Condition is not attracted.**
- (2) The proposed plantation program was examined and it was found that 24012 trees would be planted in an area of **16.0 ha** at the end of lease period. The proposed plantation program was found satisfactory.
- (3) It was noted that the Public Hearing was held on 31.10.2014 at Mining Parisar under the Chairmanship of Upper Collector, Satna. The issues raised during public hearing were of general nature and nothing adverse was found regarding degradation of the environment.
- (4) After detailed discussions and perusal of the query response of **185th SEIAA meeting dtd. 27.02.15** and recommendations of **167th SEAC meeting dated 10.01.2015**, it was decided to accept the recommendation of SEAC for **grant of prior EC to the project subject to the following specific conditions :-**
 - (i). The PP shall adopt scientific/controlled blasting method using NONEL and millisecond delay – detonator for initiation.
 - (ii). To keep/maintain vibration within the permissible limit, regular monitoring will be done after each & every blast.
 - (iii). The PP shall develop a permanent water sprinkling system to suppress the dust emission.
 - (iv). A pakka cemented road to connect the national highway from the mining site for a length of about 450 m. shall be constructed.
 - (v). A separate hose should be constructed near exiting water tank for drinking of animals.
 - (vi). A landscape planning should be done by engaging a landscape planner to beautify the water body and develop aesthetic sense after mining.
 - (vii). A separate Environmental Cell should be formed to monitor and keep record of air, water, noise pollution and all environmental management activities.
 - (viii). A separate cost of Rs. 15.00 lakh should be allocated for the first year plantation apart from the cost shown in the Environmental Management Plan for plantation activities.
 - (ix). Local tree species like Neem, Aam, Karanj, Peepal, Bargad, Arjun, Jamun, Amla, Sisham etc. shall be planted in the green belt area.
 - (x). A permanent air monitoring station shall be developed by the PP in consultation with MPPCB.
 - (xi). The PP shall contribute for the development of toilets in the nearby village in consultation with village panchayat. PP should have a survey done in coordination with the Panchayat about the demand of toilets. On the basis of the numbers of house hold lacking sanitation facilities, make contribution to have the village 100% total sanitation.

Hence, Prior Environmental Clearance is granted for **Limestone mine (Opencast (A category) fully mechanized method)** in an area of 45.888 ha for production capacity of 5.0 lac TPA at **Village Bhatiya, Tehsil Maihar, Distt. Satna M.P. for the lease period** by M/s KJS Cement Ltd., Shri Pawan Kumar Ahluwalia (M.D.), Near Railway Crossing, NH-7, Maihar District Satna (MP) – 485771.



(Ajatshatru Shrivastava)
Member Secretary



(H.S. Verma)
Member



(Waseem Akhtar)
Chairman

4. **Case No.670/2012:** Prior Environmental Clearance for **Barahia Limestone Mine** (Opencast fully mechanized method) in an area of 7.102 ha. for production capacity 30,000 TPA at **Village- Barahia, Teh- Maihar, Dist-~~Satna~~(MP)** by Shri. Pawan Kumar Ahluwalia, M.D., M/s K.J. S. Cement Ltd., Near Railway Crossing N.H.-7 Maihar, Distt. – Satna (M.P.) – 485771.

- (1) It was noted that the inter-state boundary, National Park/Sanctuary are not located within 10 Km. radius. Hence, the **General Condition is not attracted.**
- (2) The proposed plantation program was examined and it was found that 5250 trees would be planted in an area of **3.57 ha** at the end of lease period. The proposed plantation program was found satisfactory.
- (3) It was noted that the Public Hearing was held on 31.10.2014 at Mining Parisar under the Chairmanship of ADM, Satna. The issues raised during public hearing were of general nature and nothing adverse was found regarding degradation of the environment.
- (4) After detailed discussions and perusal of the query response of **184th SEIAA meeting dtd. 26.02.2015** and recommendations of **167th SEAC meeting dated 10.01.2015**, it was decided to accept the recommendation of SEAC for **grant of prior EC to the project subject to the following specific conditions :-**
 - (i). PP in his letter dated 21.04.2015 has committed to leave 300 m. from the Village, National Highway and School. Before taking up the mining activity, proper demarcation in the presence of Mining Officer, Satna, District Revenue Officials and public representative of the concerned village should be done. A panchnama should be prepared at the site. 300 m. should be marked from the outer periphery of the village and if there is an overlap on the proposed mining site then a buffer should be left for plantation. Similarly 350 m. should be marked from the edge of the National Highway and mining activity should be undertaken beyond that. Revenue Officials should mark boundaries of the working site taking note of the above observation.
 - (ii). A green belt of minimum 22 m. should be left to plant local species like Neem, Aam, Karanj, Peepal, Bargad, Arjun, Jamun, Amla, Sisham etc. The plants should be three years old with proper maintenance/protection. Any area beyond 22 m., if accrues from the above demarcation should also be included as part of the green belt.
 - (iii). The PP shall adopt scientific/controlled blasting method using NONEL and millisecond delay – detonator for initiation.
 - (iv). To keep/maintain vibration within the permissible limit, regular monitoring will be done after each & every blast.
 - (v). The PP shall develop a permanent water sprinkling system to suppress the dust emission.
 - (vi). A landscape planning should be done by engaging a landscape planner to beautify the water body and develop aesthetic sense after mining.


(Ajatshatru Shrivastava)
Member Secretary


(H.S. Verma)
Member


(Waseem Akhtar)
Chairman


Minutes of the 217th Meeting of SEIAA dated 10.07.2015

- (vii). A separate Environmental Cell should be formed to monitor and keep record of air, water, noise pollution and all environmental management activities.
- (viii). A separate cost of Rs. 10.00 lakh should be allocated for the first year plantation apart from the cost shown in the Environmental Management Plan for plantation activities.
- (ix). The PP shall contribute for the development of toilets in the nearby village in consultation with village panchayat. PP should have a survey done in coordination with the Panchayat about the demand of toilets. On the basis of the numbers of house hold lacking sanitation facilities, make contribution to have the village 100% total sanitation.


Hence, Prior Environmental Clearance is granted for **Barahia Limestone Mine** (Opencast fully mechanized method) in an area of 7.102 ha. for production capacity 30,000 TPA at **Village- Barahia, Teh- Maihar, Dist- Satna M.P. for the lease period** by Shri. Pawan Kumar Ahluwalia, M.D., M/s K.J. S. Cement Ltd., Near Railway Crossing N.H.-7 Maihar, Distt. - Satna (M.P.) - 485771.

5. **Case No. 780/2012**, Prior Environmental Clearance for **Granite Deposit mine** (Opencast other than fully mechanized method) in an area of 2.922 ha for production capacity 18,000 MTPA at khasra no 1480 at **Village Labraha, Tehsil Chandla, District Chhatarpur, M. P.** by M/s Jatashanker Marbles Ltd, Shri B.K. Pandey, Reg Off. Ganesh Villa, House No. 153, Sector 46 NIT, Faridabad (Haryana) - 483501.121001 e-mail bkpandey114@gmail.com, Mobile - 09424662698.

- (1) It was noted that the inter-state boundary, National Park/Sanctuary are not located within 10 Km. radius. Hence, the **General Condition is not attracted**.
- (2) The proposed plantation program was examined and it was found that 2000 sapling per/ha. trees would be planted in an area of **1.780 ha** at the end of lease period. The plantation program was found satisfactory.
- (3) It was noted that the Public Hearing was held on 19.12.2013 at Govt. School Parisar, in a nearby Village Pandeypurva under the Chairmanship of Upper Collector, Chhatarpur. The issues raised during public hearing were of general nature and nothing adverse was found regarding degradation of the environment.
- (4) After detailed discussions and perusal of the query response of **206th SEIAA meeting dtd. 08.06.15** and recommendations of **183rd SEAC meeting dated 27.04.15**, it was decided to accept the recommendation of SEAC for **grant of prior EC to the project subject to the following specific conditions** along with the condition stipulated in the 206th SEIAA meeting dtd. 08.06.15 :-
 - (i). The following activity should be ensured as committed by PP vide L.No. Nil dated 04.07.2015 :-
 - A settling tank of the size of 6m x 6m x 3m besides sump within the quarry lease area at the lowest level of working of the size of 20m x 10m x 3m shall be developed and the settling tank will be regularly de-silted.
 - Avenue plantation from the mine lease area to the PWD road (0.35 km away) will be done. Suitable local plant species (more than 3


(Ajatshatru Shrivastava)
Member Secretary


(H.S. Verma)
Member


(Waseem Akhtar)
Chairman

Minutes of the 217th Meeting of SEIAA dated 10.07.2015

years old), will be planted at the distance of 2 meters in two rows (175 in each row) on the both sides of the road.

- The bus shelter shall be located near the junction of Bachhon – Chandla road and road connecting Village Labraha. A marriage hall will also be constructed in Village Labraha in consultation with Gram Panchayat

Hence, Prior Environmental Clearance is granted for **Granite Deposit mine** (Opencast other than fully mechanized method) in an area of 2.922 ha for production capacity 18,000 MTPA at khasra no 1480 at **Village Labraha, Tehsil Chandla, District Chhatarpur M.P.** for the lease period by M/s Jatashanker Marbles Ltd, Shri B.K. Pandey, Reg Off. Ganesh Villa, House No. 153, Sector 46 NIT, Faridabad (Haryana)–483501.121001 e-mail bkpandey114@gmail.com, Mobile - 09424662698.

6. **Case No. 1255/2013-** Prior Environmental Clearance for **Stone mine (Manual Method)** in an area of 1.00 ha. for production capacity of 2,500 cum/year (**As per Approved Mine Plan**) at Khasra No. 546/1 at Village Tandi Kala, Tehsil & District Rajgarh, MP by Shri Deo Raj Dangi S/o Shri Shiv Narayan Dangi, Village & Post Kali Peeth, Tehsil & District Rajgarh (MP).

After detailed discussions and perusal of the query response of 179th SEIAA meeting dtd. 10.02.15 & recommendations of 123rd SEAC meeting dated 12.03.13, from the coordinates provided by the Mining Officer, Rajgarh, a dam and canal system is visualized from the google map. PP should obtain an NOC from Water Resources Department, Rajgarh that mining activity in close range of the two structures will not affect the structural stability. Copy to Mining Officer, Rajgarh and EE, WRD, Rajgarh.


7. **Case No. 1987/2014:** Prior Environmental Clearance for **Soil Quarry (Manual Opencast Method)** in an area of 1.324 ha. for production capacity of 2,000 cum/year at Khasra nos. 4 /3, 4 /4, 5/1, 5/2, 5/3 at Village- Pipalkhriya, Tehsil-Raisen, District-Raisen (MP) by Shri Ravi Anandani S/o Shri Heeranand Anandani, R/o 54, New Rajdev Sindhi Colony, Berasia Road, Bhopal (MP)-462021.

After detailed discussions and perusal of the query response of 205th SEIAA meeting dtd. 06.06.2015 and recommendations of 188th SEAC meeting dated 02.05.2015. This is a typical case where large track of agriculture land has been put to use in brick making. As we are aware primitive methodology of brick making leads to air pollution, causes damage to habitation and human health. SEAC may issue ToR in this case looking to the wider impacts of the activity. Copy to PP.


8. **Case No. 2023/2014** Prior Environmental Clearance for **Basalt Stone & Murum Quarry** in an area of 4.00 ha. for production capacity of Stone 2,50,000 cum/year & Murum 23592 cum/year (as per SEAC recommendation) at Khasra nos. 123/5 at Village- Rewati, Tehsil-Hatod, District-Indore (MP) by Shri Karan Singh Thakur partner, M/s Umbra Mining Pvt. Ltd., 23-A, Royal Residency, Pipalyahana, Indore (MP)-452006.

After detailed discussions and perusal of the query response of 205th SEIAA meeting dtd. 06.06.2015 and recommendations of 185th SEAC meeting dated 18.04.2015, PP has not provided all the coordinates of the mining site and from the google map it is observed that the site is in close proximity to BSF Range. Mining Officer should verify the distance and PP should also produce NOC of BSF and all the four coordinates.

The meeting ended with vote of thanks to the chair.


(Ajatshatru Shrivastava)
Member Secretary


(H.S. Verma)
Member


(Waseem Akhtar)
Chairman