

Minutes of the 198th Meeting of SEIAA dated 11.05.2015

The 198th meeting of the State Level Environment Impact Assessment Authority was convened on 11 May 2015 at the Authority's Office in Environmental Planning and Co-Ordination Organization (EPCO), Paryavaran Parisar, Bhopal. The meeting was chaired by Shri Waseem Akhtar, Chairman, SEIAA. The following members attended the meeting:-

- | | | |
|---|-----------------------------|------------------|
| 1 | Shri H.S. Verma | Member |
| 2 | Shri Ajatshatru Shrivastava | Member Secretary |

A. Following Mining cases received from SEAC/SEIAA query response have been considered :-

S No	Case No.	Category	Query response/SEAC
1.	1650/2013	1(a) B2	171 st SEIAA meeting dtd. 17.12.2014
2.	2163/2014	1(a) B2	189 th SEIAA meeting dtd. 23.03.2015
3.	2183/2014	1(a) B2	190 th SEIAA meeting dtd. 24.03.2015
4.	2177/2014	1(a) B2	190 th SEIAA meeting dtd. 24.03.2015
5.	2005/2014	1(a) B2	188 th SEIAA meeting dtd. 18.03.2015
6.	2375/2015	1(a) B2	191 st SEIAA meeting dtd. 08.04.2015
7.	2126/2014	1(a) B2	188 th SEIAA meeting dtd. 18.03.2015
8.	1889/2014	1(a) B2	176 th SEIAA meeting dtd. 02.02.2015
9.	2024/2014	1(a) B2	179 th SEIAA meeting dtd. 10.02.2015
10.	2073/2014	1(a) B2	182 nd SEIAA meeting dtd. 24.02.2015
11.	2059/2014	1(a) B2	181 st SEIAA meeting dtd. 19.02.2015
12.	2015/2014	1(a) B2	178 th SEIAA meeting dtd. 05.02.2015
13.	1970/2014	1(a) B2	177 th SEIAA meeting dtd. 04.02.2015
14.	1812/2014	1(a) B2	170 th SEIAA meeting dtd. 15.12.2014
15.	1558/2014	1(a) B2	188 th SEIAA meeting dtd. 18.03.2015
16.	1851/2014	1(a) B2	187 th SEIAA meeting dtd. 17.03.2015
17.	1846/2014	1(a) B2	188 th SEIAA meeting dtd. 18.03.2015
18.	1526/2014	1(a) B2	188 th SEIAA meeting dtd. 18.03.2015
19.	1646/2013	1(a)	187 th SEIAA meeting dtd. 17.03.2015
20.	1853/2014	1(a) B2	178 th SEIAA meeting dtd. 05.02.2015
21.	2311/2014	1(a) B2	183 rd SEIAA meeting dtd. 25.02.2015
22.	1574/2013	1(a) B2	167 th SEIAA meeting dtd. 16.10.2014
23.	1710/2014	1(a)	184 th SEIAA meeting dtd. 26.02.2015
24.	937/2012	1(a) B2	128 th SEAC meeting dtd. 26.04.2013
25.	926/2012	1(a) B2	128 th SEAC meeting dtd. 26.04.2013
26.	1273/2013	1(a) B2	126 th SEAC meeting dtd. 10.04.2013
27.	745/2012	1(a) B2	169 th SEAC meeting dtd. 27.01.2015
28.	1305/2013	1(a) B2	126 th SEAC meeting dtd. 10.04.2013
29.	1568/2013	1(a) B2	132 nd SEAC meeting dtd. 14.05.2013
30.	1544/2013	1(a) B2	133 rd SEAC meeting dtd. 15.05.2013
31.	828/2012	1(a) B2	126 th SEAC meeting dtd. 10.04.2013
32.	2306/2014	1(a) B2	178 th SEAC meeting dtd. 24.03.2015
33.	2304/2014	1(a) B2	178 th SEAC meeting dtd. 24.03.2015
34.	2307/2014	1(a) B2	178 th SEAC meeting dtd. 24.03.2015
35.	2298/2014	1(a) B2	178 th SEAC meeting dtd. 24.03.2015
36.	2343/2015	1(a) B2	179 th SEAC meeting dtd. 25.03.2015
37.	2344/2015	1(a) B2	179 th SEAC meeting dtd. 25.03.2015
38.	2353/2015	1(a) B2	179 th SEAC meeting dtd. 25.03.2015
39.	2355/2015	1(a) B2	179 th SEAC meeting dtd. 25.03.2015
40.	2369/2015	1(a) B2	180 th SEAC meeting dtd. 26.03.2015
41.	2368/2015	1(a) B2	180 th SEAC meeting dtd. 26.03.2015
42.	2385/2015	1(a) B2	180 th SEAC meeting dtd. 26.03.2015
43.	2386/2015	1(a) B2	180 th SEAC meeting dtd. 26.03.2015

(Ajatshatru Shrivastava)
Member Secretary

(H.S. Verma)
Member

(Waseem Akhtar)
Chairman

44.	2387/2015	1(a) B2	180 th SEAC meeting dtd. 26.03.2015
45.	2390/2015	1(a) B2	180 th SEAC meeting dtd. 26.03.2015
46.	2392/2015	1(a) B2	180 th SEAC meeting dtd. 26.03.2015
47.	2394/2015	1(a) B2	180 th SEAC meeting dtd. 26.03.2015
48.	1552/2013	1(a) B2	181 st SEAC meeting dtd. 27.03.2015
49.	2400/2015	1(a) B2	181 st SEAC meeting dtd. 27.03.2015
50.	1462/2013	1(a) B2	181 st SEAC meeting dtd. 27.03.2015
51.	2397/2015	1(a) B2	181 st SEAC meeting dtd. 27.03.2015
52.	2399/2015	1(a) B2	181 st SEAC meeting dtd. 27.03.2015
53.	2414/2015	1(a) B2	181 st SEAC meeting dtd. 27.03.2015

B. Following other than mining cases received from SEAC/SEIAA query response have been considered :-

S No	Case No.	Category	Query response/SEAC
54.	1713/2014	2 (a)	183 rd SEIAA meeting dtd. 25.02.2015
55.	2191/2014	8 (a)	183 rd SEIAA meeting dtd. 25.02.2015
56.	1688/2013	8 (a)	192 nd SEIAA meeting dtd. 13.04.2015
57.	1165/2013	8 (a)	172 nd SEIAA meeting dtd. 08.01.2015
58.	512/2010	8 (a)	194 th SEIAA meeting dtd. 17.04.2015
59.	665/2011	8 (b)	192 nd SEIAA meeting dtd. 13.04.2015

- Case No. 1650/2013**, Prior Environmental Clearance for Harbanspura Road Metal Quarry in an area of 1.70 ha for Production Capacity of 7,500 cum/ year at Khasra no. 41/1 at Village - Harbanspura, Tehsil - Punasa, District- Khandwa, M. P. by Smt Prabha Baser W/o Shri Shri Dharmendra Singh Solanki, S/o Shri Yashwant Solanki, 9, Khandwa Road, Balaji Auto Parts, Sanawad, Tehsil-Barwah, District - Khargone (M.P) – 451111.

(1) After detailed discussion and perusal of the query response of 171st SEIAA meeting dated 17.12.2014 and recommendations of 156th SEAC meeting dtd. 12.11.2014, and the letter of Member Secretary, SEAC, it was decided to grant Prior Environmental Clearance with slight modifications in the conditions imposed by SEAC:

- PP shall not start mining activity before execution of lease agreement.
- The average depth of the pit shall not exceed 6.0 m. at the end of lease period.

Hence, Prior Environmental Clearance is granted for Harbanspura Road Metal Quarry (Opencast Manual/ Semi Mechanized Method) 1.70 ha for Production Capacity of 7,500 cum/ year at Khasra no. 41/1, Village Harbanspura, Tehsil Punasa, Distt. Khandwa (MP) **for the lease period** to Smt Prabha Baser W/o Shri Shri Dharmendra Singh Solanki, S/o Shri Yashwant Solanki, 9, Khandwa Road, Balaji Auto Parts, Sanawad, Tehsil Barwah, Distt Khargone (MP) 451111.

- Case No. 2163/2014**, Prior Environmental Clearance for Basalt Stone Quarry in an area of 2.203 ha for Production Capacity of 4500 cum/ year at Khasra no. 1388 at Village Shivni, Tehsil Indore, District Indore, M. P. by Smt Prabha Baser W/o Shri Ashok Baser, 59 Sanchar Nagar Indore (M.P) – 452001.

(1) After detailed discussion and perusal of the query response of 189th SEIAA meeting dated 23.03.2015 and recommendations of 170th SEAC meeting dtd. 28.01.2015, and the letter of PP dated 15.04.2015 clarifying the

(Ajatshatru Shrivastava)
Member Secretary

198th SEIAA Meeting dtd. 11.05.2015

(H.S.Verma)
Member

(Waseem Akhtar)
Chairman

Page 2 of 25

queries raised by SEIAA, it was decided to grant Prior Environmental Clearance with slight modifications in the conditions imposed by SEAC:

- i. PP shall not start mining activity before execution of lease agreement.
- ii. The average depth of the pit shall not exceed 6.0 m. at the end of lease period.

Hence, Prior Environmental Clearance is granted for Basalt Stone Quarry (Opencast Manual/ Semi Mechanized Method) in an area of 2.203 ha for Production Capacity of 4500 cum/ year at Khasra no. 1388 at Village Shivni, Tehsil Indore, District Indore (M.P) **for the lease period** to Smt Prabha Baser W/o Shri Ashok Baser, 59 Sanchar Nagar Indore (M.P) – 452001.

3. **Case No. 2183/2014**, Prior Environmental Clearance for Stone Quarry in an area of 0.809 ha for Production Capacity of 16840 cum/ year at Khasra no. 352/1 at Village Lathgaon, Tehsil Gotegaon, District Narsinghpur, M. P. by Shri Vikash Jain S/o Shri Sureshchand Jain, Kamath Ward, Post & Tehsil – Gotegaon, District Narsinghpur (M.P) - 487114.

After detailed discussions and perusal of the recommendations of 171st SEAC meeting dtd. 29.01.2015 and query raised 190th SEIAA meeting dated 24.03.2015, the reply submitted by the PP is still in complete in respect of the forest boundary from the proposed mining lease. Letter be sent to be DFO, Narsinghpur and obtain the distance of the forest boundary from the mining leased area. PP should also submit the photographs of the stone pillars of the forest department. Copy to DFO, Narsinghpur.


4. **Case No. 2177/2014**, Prior Environmental Clearance for Stone Quarry in an area of 1.0 ha for Production Capacity of 10920 cum/ year at Khasra no. 405/1 at Village Lathgaon, Tehsil Gotegaon, District Narsinghpur, M. P. by Shri Sanjay Kumar Singhvi, S/o Shri Gyan Chand Singhvi, Kamat Ward, Post & Tehsil Gotegaon, District Narsinghpur (M.P) – 487118.

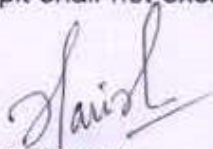
After detailed discussions and perusal of the recommendations of 171st SEAC meeting dtd. 29.01.2015 and query raised 190th SEIAA meeting dated 24.03.2015, PP has submitted information regarding the forest boundary from the lease area. He has further pointed out in the letter that the lease area is just 30 m. from the NH/SH. Mining Officer, Narsinghpur should verify the distance from the revenue authorities and submit the reply to SEIAA. Copy to PP.


5. **Case No. 2005/2014**, Prior Environmental Clearance for Stone (gitti) Quarry in an area of 2.00 ha. for production capacity 25000 cum/year at Khasra No. 1162/1 at Village - Palsud Kakdai, Tehsil - Rajpur, District - Barwani (M.P) by Shri Krishna Gole S/o Shri Manohar Gole, Silawad Road, Palsud, Tehsil - Rajpur, District Barwani, (M.P) - 451447.

(1) After detailed discussions and perusal of the query response of 188th SEIAA meeting dated 18.03.2015 and recommendations of 164th SEAC meeting dtd. 07.01.2015, it was decided to grant Environmental Clearance with slight modifications of the conditions imposed by SEAC:

- i. PP shall not start mining activity before execution of lease agreement.
- ii. The average depth of the pit shall not exceed 6.0m at the end of lease period.


(Ajatshatru Shrivastava)
Member Secretary


(H.S. Verma)
Member


(Waseem Akhtar)
Chairman

Hence, Prior Environmental Clearance is granted for Stone (gitti) Quarry (opencast manual/semi mechanized Method) in an area of 2.00 ha. for production capacity 25000 cum/year at Khasra No. 1162/1 at Village - Palsud Kakdai, Tehsil - Rajpur, District - Barwani (M.P) **for the lease period** by Shri Krishna Gole S/o Shri Manohar Gole, Silawad Road, Palsud, Tehsil - Rajpur, District Barwani, (M.P) - 451447.

6. **Case No.2375/2015** Prior Environmental Clearance for Mandi-Kakdai River Sand Quarry in an area of 5.0 ha. for production capacity 76000 cum/year at Khasra No. 889 & 01 at Village-Mandi Kakdai, Tehsil-Barghat, Distt Seoni (MP) by Shri Amit Surywanshi, Village-Barghat, Tehsil-Barghat, Distt Seoni (MP) 480667.

(1) After detailed discussions and perusal of the query response of 191st SEIAA meeting dated 08.04.2015 and recommendations of 176th SEAC meeting dtd. 26.02.2015, it was decided to grant Environmental Clearance with slight modifications of the conditions imposed by SEAC:

- i. PP shall not start mining activity before execution of lease agreement.
- ii. The average depth of the pit shall not exceed 3.0m or water level whichever is less.

Hence, Prior Environmental Clearance is granted for Mandi - Kakdai River Sand Quarry (opencast manual Method) in an area of 5.0 ha. for production capacity 76000 cum/year at Khasra No. 889 & 01 at Village-Mandi Kakdai, Tehsil-Barghat, District-Seoni (M.P) **for the lease period** by Shri Amit Surywanshi, Village-Barghat, Tehsil-Barghat, District-Seoni (M.P) 480667.

7. **Case No. 2126/2014**, Prior Environmental Clearance for Basalt Stone Quarry in an area of 2.00 ha. for production capacity 5400 cum/year at Khasra No. 17/2 & 18/1/1 At Village- Talunkhurd, Tehsil- Barwani, District - Barwani (M.P) by Shri Sanjay Sharma, Talunkhurd Th. - Barwani Distt - Barwani (M.P).

After detailed discussions and perusal of the query response of 188th SEIAA meeting dated 18.03.2015 and recommendations of 170th SEAC meeting dtd. 28.01.2015, from the google map the site was revisited and it was observed that there is an educational institution and other buildings in close proximity of the proposed site. Henceforth the case is rejected. PP and all concerned be informed accordingly.

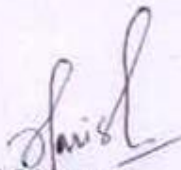
8. **Case No. 1889/2014**, Prior Environmental Clearance for Basalt Stone Quarry in an area of 2.00 ha. for production capacity 25582 cum/year at Khasra No. 662/16 at Village- Dadur, Tehsil- Dadur, District - Dhar (M.P) by Shri Ashok Patidar, Badi Choupati, Tehsil- Badnawar, Distt- Dhar (M.P).

After detailed discussions and perusal of the query response of 176th SEIAA meeting dated 02.02.2015 and recommendations of 160th SEAC meeting dtd. 21.12.2014, it was observed that the site falls in the catchment/submergence area of the dam. Hence the case is rejected. PP and all concerned be informed accordingly.



(Ajatshatru Shrivastava)
Member Secretary

198th SEIAA Meeting dtd. 11.05.2015



(H.S. Verma)
Member



(Waseem Akhtar)
Chairman

Page 4 of 25

9. **Case No. 2024/2014** - Prior Environmental Clearance for Basalt Stone Quarry in an area of 3.00 ha. for production capacity 8550 cum/year at Khasra No. 57/1/1 at Village- Talunkhurd, Tehsil- Barwani, District- Barwani (M.P) by Shri Ashwin Kumar Purohit, Devisingh Marg Nai Mohalla, Tehsil & Distt - Barwani (M.P).

After detailed discussions and perusal of the query response of 179th SEIAA meeting dated 10.02.2015 and recommendations of 165th SEAC meeting dtd. 08.01.2015, from the google map the site was revisited and it was observed that there is an educational institution and other buildings in close proximity of the proposed site. Henceforth the case is rejected. PP and all concerned be informed accordingly.

10. **Case No.2073/2014**, Prior Environmental Clearance for Stone (Gitti) Quarry in an area of 2.00 ha. for production capacity 10000 cum/year at Khasra No. 475/1, Village Borlay, Tehsil-Borlay, Distt. Barwani(MP) by Shri Smt. Urvashi Sharma W/o Shri Sachin Sharma, 7, Sainath Colony, Barwani, Tehsil & Distt. Barwani (MP).

After detailed discussions and perusal of the query response of 182nd SEIAA meeting dated 24.02.2015 and recommendations of 166th SEAC meeting dtd. 09.01.2015, PP may be asked to provide coordinates of all four sides. Copy to Mining Officer, Barwani.

11. **Case No. 2059/2014**, Prior Environmental Clearance for Stone Quarry in an area of 2.306 ha for Production Capacity of 10000 cum/ year at Khasra no. 356/6, 356/3/2, 356/3/1 at Village Brtola, Tehsil Pushprajgarh, District Anuppur, M. P. by M/s Govind Construction, Shri Bhupendra Pal Singh Chabda Village Burhar, Tehsil Sohagpur, District Shahdol, M. P - 484001.

(1) After detailed discussions and perusal of the query response of 181st SEIAA meeting dated 19.02.2015 and recommendations of 166th SEAC meeting dtd. 09.01.2015, it was decided to grant Environmental Clearance with slight modifications of the conditions imposed by SEAC:

- i. PP shall not start mining activity before execution of lease agreement.
- ii. The average depth of the pit shall not exceed 6.0m at the end of lease period.


Hence, Prior Environmental Clearance is granted for Stone Quarry (opencast manual/semi mechanized Method) in an area of 2.306 ha for Production Capacity of 10000 cum/ year at Khasra no. 356/6, 356/3/2, 356/3/1 at Village Brtola, Tehsil Pushprajgarh, District Anuppur (M.P) **for the lease period** to M/s Govind Construction, Shri Bhupendra Pal Singh Chabda Village Burhar, Tehsil Sohagpur, District Shahdol, M. P - 484001.

12. **Case No. 2015 /2014** - Prior Environmental Clearance for Stone Boulder Quarry in an area of 3.00 ha. for production capacity of 9,453 cum/year (As per approved mine plan) at Khasra no. 34 at Village – Chandrpura, Tehsil – Chhatarpur, District - Chhatarpur (M.P) by Shri Rahul Budholiya R/o Infront of Radio Colony, Panna Road, District - Chhatarpur (M.P).

(1) After detailed discussions and perusal of the query response of 178th SEIAA meeting dated 05.02.2015 and recommendations of 164th SEAC meeting dtd.



(Ajatshatru Shrivastava)
Member Secretary



(H.S. Verma)
Member



(Waseem Akhtar)
Chairman

07.01.2015, it was decided to grant Environmental Clearance with slight modifications of the conditions imposed by SEAC:

- i. PP shall not start mining activity before execution of lease agreement.
- ii. The average depth of the pit shall not exceed 6.0m at the end of lease period.

Hence, Prior Environmental Clearance is granted for Stone Boulder Quarry (opencast manual/semi mechanized Method) in an area of 3.00 ha. for production capacity of 9,453 cum/year (As per approved mine plan) at Khasra no. 34 at Village – Chandrapura, Tehsil – Chhatarpur, District - Chhatarpur (M.P) **for the lease period** to Shri Rahul Budholiya R/o Infront of Radio Colony, Panna Road, District - Chhatarpur (M.P).

13. **Case No. 1970/2014** - Prior Environmental Clearance for Basalt Stone Quarry in an area of 3.900 ha. for production capacity 22,500 cum/year at Khasra No. 1854 at Village-Pamakhedi, Tehsil-Sagar, Dist-Sagar (M.P) by Shri Dharmendra Singh Rajput, R/o Makroniya, Tehsil & District-Sagar (MP).

After detailed discussions and perusal of the query response of 177th SEIAA meeting dated 04.02.2015 and recommendations of 162nd SEAC meeting dtd. 23.12.2014, while observing the google map, a large warehouse complex exist within the close proximity of the proposed site. Hence, the case is rejected. PP and all concerned be informed accordingly.

14. **Case No. 1812/2014** - Prior Environmental Clearance for **Metal Stone/ Boulder Quarry** in an area of 2.85 ha. for production capacity 6546 cum/year at Khasra No. 330 at Village-Kasar, Tehsil-Chitrangi, Distt.-Singrauli, MP by Shri Vikas Agrawal, Vill.-Bargawan, Tehsil-Deosar, Distt-Singrouli (M.P.)-486886.


(1) After detailed discussions and perusal of the query response of 170th SEIAA meeting dated 15.12.2014 and recommendations of 155th SEAC meeting dtd. 11.11.2014, it was decided to grant Environmental Clearance with slight modifications of the conditions imposed by SEAC:


- i. PP shall not start mining activity before execution of lease agreement.
- ii. The average depth of the pit shall not exceed 6.0m at the end of lease period.


Hence, Prior Environmental Clearance is granted for Metal Stone Boulder Quarry (opencast manual/semi mechanized Method) in an area of 2.85 ha. for production capacity 6546 cum/year at Khasra No. 330 at Village-Kasar, Tehsil-Chitrangi, Distt.-Singrauli (M.P) **for the lease period** to Shri Vikas Agrawal, Vill.-Bargawan, Tehsil-Deosar, Distt-Singrouli (M.P.)-486886.

15. **Case No. 1558/2013** - Prior Environmental Clearance for **Stone Mine (Opencast Semi Mechanized Method)** in an area of 1.0 ha. (as per approved Mine Plan) for production capacity 6000 cum/year (as per approved Mine Plan) at Khasra No. 838 Min – 1 at Village– Thikariya, Tehsil – Nalkheda, District – Agar-Malwa (MP) by Shri Mahendra Singh S/o Shri Ishwar Singh, Village – Gondalmau, Tehsil – Nalkheda, Distt. – Agar-Malwa (M.P.).

(1) After detailed discussions and perusal of the query response of 188th SEIAA meeting dated 18.03.2015 and recommendations of 132nd SEAC meeting dtd.


(Ajatshatru Shrivastava)
Member Secretary


(H.S. Verma)
Member


(Waseem Akhtar)
Chairman

14.05.2013, it was decided to grant Environmental Clearance with slight modifications of the conditions imposed by SEAC:

- i. PP shall not start mining activity before execution of lease agreement.
- ii. The average depth of the pit shall not exceed 6.0m at the end of lease period.

Hence, Prior Environmental Clearance is granted for **Stone Mine (Opencast Semi Mechanized Method)** in an area of 1.0 ha. (as per approved Mine Plan) for production capacity 6000 cum/year (as per approved Mine Plan) at Khasra No. 838 Min – 1 at Village-- Thikariya, Tehsil – Nalkheda, District – Agar-Malwa (M.P) for the lease period to Shri Mahendra Singh S/o Shri Ishwar Singh, Village – Gondalmau, Tehsil – Nalkheda, Distt. – Agar-Malwa (M.P.).

16. **Case No. 1851/2014** - Prior Environmental Clearance for **Basalt Stone Quarry (Opencast Semi Mechanized Method)** in an area of 1.500 ha for Production Capacity of 5000 cum/ year at Khasra no. 603 at Village Girdouda, Tehsil Neemuch, District Neemuch, M. P. by Smt Kamla Patidar W/o Shri Shanti Lal Patidar, 9 Hedgewar Bus stand Tehsil & District Neemuch (M.P) – 458441.

After detailed discussions and perusal of the query response of 187th SEIAA meeting dated 17.03.2015 and recommendations of 169th SEAC meeting dtd. 27.01.2015, Mining Officer, Neemuch may be asked to submit the distance of the proposed site from the nearby National Highway/State Highway, Warehouse Complex and the human settlement by 30.06.2015 with copy to PP. Also the coordinates of the proposed site may be provided alongwith the reply.

17. **Case No. 1846/2014** - Prior Environmental Clearance for **Basalt Stone Quarry (Opencast Semi Mechanized Method)** in an area of 2.0 ha. for production capacity 10,000 cum/year at Khasra No. 587 at Village-Girdouda, Tehsil-Neemuch, Dist-Neemuch (M.P.) by Smt. Kamla Patidar, Vill-9, Hedgewar Bus Stand, Teh-Neemuch, Dist-Neemuch (M.P).

After detailed discussions and perusal of the query response of 187th SEIAA meeting dated 17.03.2015 and recommendations of 169th SEAC meeting dtd. 27.01.2015, Mining Officer, Neemuch may be asked to submit the distance of the proposed site from the nearby National Highway/State Highway, Warehouse Complex and the human settlement by 30.06.2015 with copy to PP. Also the coordinates of the proposed site may be provided alongwith the reply.

18. **Case No.1526/2013** Prior Environmental Clearance for **Sand Quarry (Opencast Semi Mechanized Method)** in an area of 4.0 ha. for production capacity 20,000 cum/year at Khasra No. 332 at Village-Kamti, Tehsil-Bankhedi, Dist-Hoshangabad (MP) by M/s Vishal Nirmitti Pvt.Ltd., Shri Jayant Rakhunde, Pipariya Gadarwara Road Bankhedi, Distt. Hoshangabad (MP) 461990.

After detailed discussions and perusal of the query response of 188th SEIAA meeting dated 18.03.2015 and recommendations of 132nd SEAC meeting dtd. 14.05.2013, the Mining Corporation may be asked to verify whether the lease exists or it has been covered under the e-auction as envisaged in the new sand policy. Copy to PP.



(Ajatshatru Shrivastava)
Member Secretary



(H.S. Verma)
Member



(Waseem Akhtar)
Chairman

19. **Case No.1646/2012:** Prior Environmental Clearance for **Luhani Rock Phosphate Deposit Mine (Opencast Other Than Fully Mechanized Method)** in an area of 13.20 ha. for production capacity 1,00,000 MTPA at Khasra No. 1008, 1007, 1005/1, 1005/2, 1006, 1003/1, 1003/2, 1002, 1001, 984, 979, 980, 978, 975, 1028/9, 1028/10, 1028/11, 1028/12 at **Village-Luhani, Teh-Bakshwaha, Dist-Chhatarpur (MP)** by M/s Khajuraho Stones (India) Pvt. Ltd. 6th km Sagar Road, Dhadari, P.O. & Distt- Chhatarpur (M.P.)-471001.

- (1) After detailed discussion and perusal of the query response of 187th SEIAA meeting dated 17.03.2015, it was noted that Conservator Forest, Chhatarpur vide letter no. Maa.Chi / 2015/ 818 / Chhatarpur, dtd. 17.04.2015 has clarified the query and it was found satisfactory.

Hence, Prior Environmental Clearance is granted for **Luhani Rock Phosphate Deposit Mine (Opencast Other Than Fully Mechanized Method)** in an area of 13.20 ha. for production capacity 1,00,000 MTPA at Khasra No. 1008, 1007, 1005/1, 1005/2, 1006, 1003/1, 1003/2, 1002, 1001, 984, 979, 980, 978, 975, 1028/9, 1028/10, 1028/11, 1028/12 **for the lease period at Village-Luhani, Teh-Bakshwaha, Dist-Chhatarpur (MP)** to M/s Khajuraho Stones (India) Pvt. Ltd. 6th km Sagar Road, Dhadari, P.O. & Distt- Chhatarpur (M.P.)-471001.

20. **Case No. 1853/2014** Prior Environmental Clearance for **Stone Quarry (Opencast Semi Mechanized Method)** in an area of 4.00 ha for production capacity of 10,260 cum/year (as per approved Mine Plan) at Khasra no. 99 at Village Kalkheda, Tehsil Huzur, Distt. Bhopal (M.P) by Shri Suresh Lahoti R/o E-7/116, Lala Lajpat Rai Society, Arera Colony, Bhopal, Distt. Bhopal (MP)-462016.

- (1) After detailed discussions and perusal of the query response of 178th SEIAA meeting dated 05.02.2015 and recommendations of 164th SEAC meeting dtd. 07.01.2015, SEAC in its 156th meeting dated 12.11.2014 has asked the PP to submit :-

"Mining Plan submitted revealed that the the lease area is triangular in shape and with given surface plan the mining cannot be done abiding the environmental concerns, hence PP was asked to submit a revised surface plan considering the tapered area as area not to be exploited"

The surface plan and contour map submitted by the PP is not clear on the basis of the above query. PP may be asked to explain how the triangular area is to be mined.

21. **Case No. 2311/2014** - Prior Environmental Clearance for Sandstone (Farshy Patthar) Quarry in an area of 3.00 ha. for production capacity 46,358 cum/year at Khasra no. 214 at Village Sunnd, Tehsil Raisen, District Raisen (M.P) by M/s Mine Crop India Pvt. Ltd. through Shri Bhupendra Singh Rao, GM, 14-A, Globus City, Kolar Road, Chuna Bhatti, District Bhopal (M.P)-462016.

- (1) After detailed discussions and perusal of the query response of 183rd SEIAA meeting dated 25.02.2015 and recommendation of 168th SEAC meeting dtd. 11.01.2015, Collector, Raisen has indicated that there is one existing mine area 2.023 ha. in the 500 m. radius and to substantiate a map has also been enclosed. From the documents available the recommendations of SEAC are hereby approved.

- i. PP shall not start mining activity before execution of lease agreement.

(Ajatshatru Shrivastava)
Member Secretary

(H.S.Verma)
Member

(Waseem Akhtar)
Chairman

- ii. The average depth of the pit shall not exceed 6.0m at the end of lease period.

Hence, Prior Environmental Clearance is granted for Sandstone (Farshy Patthar) Quarry in an area of 3.00 ha. for production capacity 46,358 cum/year at Khasra no. 214 at Village Sunnd, Tehsil Raisen, District Raisen (M.P) for the lease period to M/s Mine Crop India Pvt. Ltd. through Shri Bhupendra Singh Rao, GM, 14-A, Globus City, Kolar Road, Chuna Bhatti, Distt. Bhopal (MP) 462016.

22. **Case No. 1574/13** - Prior Environmental Clearance for **Stone / Boulder Quarry** in an area of 0.361 ha. at Khasra No. 79/1 for production capacity 5000 cum/year at Village-Kayastkhedi, Tehsil-Sanwer, Dist-Indore (M.P) by Shri Lalit Kumar Choudhary S/o Shri Dilip Kumar Choudhary, Vill-Keshripura, Teh-Sanwer, Dist-Indore (M.P)-453551

After detailed discussions and perusal of the query response of 167th SEIAA meeting dated 16.10.2014 and recommendations of 133rd SEAC meeting dtd. 15.05.2013, it is observed from the revenue record that the distance of Khan River from the proposed mining site is about 100 m. and the coordinates provided by the PP falls in the habitation area. Therefore it is decided to reject the case on the afore mentioned grounds. PP and all concerned be informed accordingly.


23. **Case No. 1710/2014:** Prior Environmental Clearance for **Nimas Marble Mine** (Opencast Manual/semi mechanized Method) in an area of 2.67 ha. for production capacity of 15,000 cum/year at Khasra no. 435 & 436 at Village – Nimas, Tehsil – Bahoriband, Distt. – Katni (MP) by Shri Abdul Razzak, 903, Badi Omti, Distt.– Jabalpur (M.P.) – 482001.


1. After detailed discussion and perusal of the query response of 184th SEIAA meeting dated 26.02.2015, and recommendation of SEAC 168th meeting dtd. 11.01.2015, PP has submitted the photographs of the existing tree plantation. They will further ensure planting 680 trees of local species in the first year itself and protect it suitably.
2. National park/sanctuary is not located within 10 km. radius hence the general conditions are not attracted.
3. Public hearing was held on 10.07.2014 at Nimas Marble Mine site under the chairmanship of Shri Dinesh Shrivastava, Additional Collector, District Katni. The issues raised during public hearing were of general nature and nothing adverse was found regarding degradation of the environment.


Hence, Prior Environmental Clearance is granted for **Nimas Marble Mine** (Opencast Manual/semi mechanized Method) in an area of 2.67 ha. for production capacity of 15,000 cum/year at Khasra no. 435 & 436 at **for the lease period at Village– Nimas, Tehsil – Bahoriband, Distt. – Katni (MP)** to Shri Abdul Razzak, 903, Badi Omti, Distt.– Jabalpur (M.P.) – 482001.

24. **Case No. 937/2012** Prior Environmental Clearance for **Stone Boulder Mine** (Opencast Manual Method) in an area of 1.00 ha for production capacity of 4,000 cum/year (As per Approved Mine Plan) at Khasra no. 234/1 at Village Salmanyia, Tehsil Baroda, Distt. Sheopur (MP) by Smt. Sona Jatt W/o Shri Shivnarayan Jatt, Village – Aavda, Tehsil – Karahal, Distt.– Sheopur (MP) 476355.

After detailed discussions and recommendations of 128th SEAC meeting dtd. 26.04.2015, PP may be asked to provide coordinates of all four sides duly verified by the Mining Officer.


(Ajatshatru Shrivastava)
Member Secretary


(H.S. Verma)
Member


(Waseem Akhtar)
Chairman

25. **Case No. 926/2012** - Prior Environmental Clearance for Stone Boulder Mine (Opencast Semi Mechanized Method) in an area of 1.00 ha. for production capacity of 4,000 cum/year (As per Approved Mine Plan) at Khasra no. 201 Min 46 at Village – Kotra, Tehsil & Distt. Sheopur (MP) by Smt. Rekha Jat W/o Shri Surendra Singh Jatt Ward No. 10, Nagda Road Colony Distt. Sheopur (M.P) - 476337.

(1) After detailed discussions and recommendations of 128th SEAC meeting dtd. 26.04.2013, it was decided to grant Environmental Clearance with slight modifications of the conditions imposed by SEAC:

- i. PP shall not start mining activity before execution of lease agreement.
- ii. The average depth of the pit shall not exceed 6.0m at the end of lease period.

Hence, Prior Environmental Clearance is granted for Stone Boulder Mine (Opencast Semi Mechanized Method) in an area of 1.00 ha. for production capacity of 4,000 cum/year (As per Approved Mine Plan) at Khasra no. 201 Min 46 at Village – Kotra, Tehsil & Distt. Sheopur (M.P) **for the lease period** to Smt. Rekha Jat W/o Shri Surendra Singh Jatt Ward No. 10, Nagda Road Colony Distt. Sheopur (M.P) -476337.

26. **Case No. 1273/2013** - Prior Environmental Clearance for Sand Mining in an area of 2.707 ha. for production capacity 36,604 cum/year at Khasra no. 186 at Village Nigri, Tehsil Sarai, District Singrauli (M.P) by Shri Sanjeev Kumar Singh S/o Shri Kolar Singh R/o Gahira, Post Ghogra, District Sidhi (M.P)-486661.

After detailed discussions and perusal of recommendation of 126th SEAC meeting dtd. 10.04.2013, Collector Singrauli had approved the lease for sand mining from 01.04.2013 to 31.03.2015. Since the lease period has expired the case is hereby rejected. Copy to PP and all concerned.


27. **Case No. 745/2012** - Prior Environmental Clearance for Metal Stone Quarry (in an area of 4.00 ha. for expansion in production capacity from 5000 TPA to 1,50,000 cum/year at Khasra no. 04 at Village Gohad, Tehsil Gohad, District Bhind (M.P) by Shri Kedar Singh C/o Shri Tazvant Jain, BH-13, Deendayal Nagar, Gwalior, District Gwalior (M.P).


After detailed discussions and perusal of recommendation of 169th SEAC meeting dtd. 27.01.2015, the mining plan and all relevant documents have been received and the case is reverted to SEAC for appraisal. Copy to PP.


28. **Case No. 1305/2013** - Prior Environmental Clearance for Murrum Quarry (opencast/semi mechanized method) in an area of 2.00 ha. for production capacity 9,968 cum/year (as per approved mining plan) at Khasra no. 162 at Village Kalyansikhedi, Tehsil Dhar, Distt. Dhar (M.P) by Shri Washim Mehar S/o Shri Saeed Mehar R/o Village Gopalpur, Tehsil Mhow, Distt. Indore (M.P)-453441.

(1) After detailed discussions and perusal of recommendation of 126th SEAC meeting dtd. 10.04.2013 and the mining plan submitted by PP duly approved by the competent authority, the depth of the pit has been proposed at 3.5 m. with a production capacity of 9968 cum/year of Murrum for five years, the recommendations of SEAC are hereby approved with slight modification :-

- i. PP shall not start mining activity before execution of lease agreement.


(Ajatshatru Shrivastava)
Member Secretary


(H.S. Verma)
Member


(Waseem Akhtar)
Chairman

- ii. The average depth of the pit shall not exceed 3.5 m at the end of lease period.

Hence, Prior Environmental Clearance is granted for Murrum Quarry (opencast/semi mechanized method) in an area of 2.00 ha. for production capacity 9,968 cum/year (**as per approved mining plan**) at Khasra no. 162 at Village Kalyansikhedi, Tehsil Dhar, District Dhar (M.P) **for the lease period** to Shri Washim Mehar S/o Shri Saeed Mehar R/o Village Gopalpur, Tehsil Mhow, District Indore (M.P)-453441.

29. **Case No. 1568/2013** - Prior Environmental Clearance for Stone/ Boulder Quarry (Opencast Manual/ Semi Mechanized Method) in an area of 1.775 ha. for production capacity of 200000 cum/year at Khasra no. 200, 201, 202 at Village Maddepur, Tehsil Huzoor, District Rewa (M.P) by Shri Lekhan Singh S/o Shri Gaya Prasad Singh, Village Maddepur, Tehsil Huzoor, Distt. Rewa (M.P)-486450.

After detailed discussions and recommendations of 132nd SEAC meeting dtd. 14.05.2013, Mining Officer/Tehsildar may be asked to demarcate all the coordinates given in the mining plan and measure the distance between the proposed site and the village (nearest human settlement). Copy to PP.

30. **Case No. 1544/2013** - Prior Environmental Clearance for **Stone Boulder Quarry** (Opencast Manual/ Semi Mechanized Method) in an area of 1.279 ha. for production capacity of 2640 cum/year (**as per approved mine plan**) at Khasra no. 542/1, 542/3 at Vill - Maraha Tehsil- Huzur, District- Rewa (M.P) by Smt. Mandakini Pandey W/o Shri Vinod Kumar Pandey R/o Village Dadar, Post Rahat, Tesil Huzur, District Rewa (M.P) - 486001.


After detailed discussions and recommendations of 133rd SEAC meeting dtd. 15.05.2013, Mining Officer/Tehsildar may be asked to demarcate all the coordinates given in the mining plan and measure the distance between the proposed site and the village (nearest human settlement). Copy to PP.


31. **Case No. 828/2012** - Prior Environmental Clearance for **Stone Boulder Quarry** (Opencast Manual/ Semi Mechanized Method) in an area of 1.21 ha. for production capacity of 2000 cum/year (**as per Form-1 & SEAC recommendation**) at Khasra no. 784 at Vill - Majhgawan Tehsil- Anuppur, District- Anuppur (M.P) by Jay Bhavani Stone Crusher, Prop. Shri Pritam Singh, Village Bhalumada, Tehsil Kotma, District Anuppur (M.P) - 484334.


- (1) After detailed discussions and recommendations of 126th SEAC meeting dtd. 10.04.2013, it was decided to grant Environmental Clearance with slight modifications of the conditions imposed by SEAC:

- i. PP shall not start mining activity before execution of lease agreement.
- ii. The average depth of the pit shall not exceed 6.0m at the end of lease period.

Hence, Prior Environmental Clearance is granted for **Stone Boulder Quarry** (Opencast Manual/ Semi Mechanized Method) in an area of 1.21 ha. for production capacity of 2000 cum/year (**as per Form-1 & SEAC recommendation**) at Khasra no. 784 at Vill - Majhgawan Tehsil- Anuppur, District- Anuppur (M.P) **for the lease period** to Jay Bhavani Stone Crusher,


(Ajatshatru Shrivastava)
Member Secretary


(H.S. Verma)
Member


(Waseem Akhtar)
Chairman

Porp. Shri Pritam Singh, Village Bhalumada, Tehsil Kotma, District Anuppur (M.P) – 484334.

32. **Case No. 2306/2014:** Prior Environmental Clearance for Basalt Stone Quarry (Opencast Semi Mechanized Method) in an area of 1.80 ha. for production capacity of 19,950 cum/year at Khasra nos. 220/1/KHA, 220/3/KA/2 at Village – Chouraver, Tehsil-Basoda, District-Vidisha (MP) by Shri Abhishek Ealiya S/o Shri Virendra Kumar Ealiya, Gandhi Chowk, Ganj Basoda, Dist-Vidisha (MP)-464001.

After detailed discussions and perusal of the recommendations of 178th SEAC meeting dtd. 24.03.2015.....

"Scrutiny of the case reveals that the Mining Plan and submitted documents has several discrepancies based on the same it was decided to return the case to SEIAA for delisting -

- *Mandatory Buffer zone around the mine has not been left .*
- *Total of post-mining land-use is exceeding the actual lease area.*
- *Surface plan not submitted with the Mine Plan.*
- *Scrutiny of the mining plan reveals the presence of certain scheduled animals in the area which needs confirmation from the forest department. The DFO in his letter has not commented on this issue."*

Based on the recommendation of SEAC, the case is hereby delisted. PP and all concerned should be informed accordingly.

33. **Case No. 2304/2014:** Prior Environmental Clearance for Basalt Stone Quarry (Opencast Semi Mechanized Method) in an area of 2.00 ha. for production capacity of 11400 cum/year at Khasra no. 147 at Village – Abupura, Tehsil-Taal, District-Ratlam (MP) by Shri Sabir Hussain S/o Shri Fajruddin Hussain, Vill-Pawsar, The-Hatin, Dist-Palwal (Haryana).

After detailed discussions and perusal of the recommendations of 178th SEAC meeting dtd. 24.03.2015.....

"Scrutiny of the case reveals that the Mining Plan and submitted documents has several discrepancies based on the same it was decided to return the case to SEIAA for delisting -

- *Mandatory Buffer zone around the mine has not been left .*
- *Total of post-mining land-use is exceeding the actual lease area.*
- *Surface plan not submitted with the Mine Plan.*
- *Scrutiny of the mining plan reveals the presence of certain scheduled animals in the area which needs confirmation from the forest department. The DFO in his letter has not commented on this issue."*

Based on the recommendation of SEAC, the case is hereby delisted. PP and all concerned should be informed accordingly.

34. **Case No. 2307/2014:** Prior Environmental Clearance for Basalt Stone Quarry (Opencast Semi Mechanized Method) in an area of 2.00 ha. for production capacity of 11400 cum/year at Khasra no. 1480 at Village – Nalkheda, Tehsil-Nalkheda, District-Agar Malwa (MP) by Shri Giriraj Bhalot S/o Shri Vishnu Prasad Bhalot, Govindpura, Teh-Nalkheda, District-Agar Malwa (M.P).

After detailed discussions and perusal of the recommendations of 178th SEAC meeting dtd. 24.03.2015, PP has submitted the surface plan as part of the



(Ajatshatru Shrivastava)
Member Secretary



(H.S. Verma)
Member



(Waseem Akhtar)
Chairman

mining plan and there are no mines notified by the Mining Officer. SEAC may review the case and give the recommendations. Copy to PP.

35. **Case No. 2298/2014:** Prior Environmental Clearance for Basalt Stone Quarry (Opencast Semi Mechanized Method) in an area of 2.0 ha. for production capacity of 11400 cum/year at Khasra no. 04 at Village – Kharwakalan, Tehsil-Taal, District-Ratlam (MP) by Shri Arjun Singh Chouhan S/o Shri Soman Singh Chouhan, Vill-Doulatganj, The-Taal, Dist-Ratlam (M.P).

After detailed discussions and perusal of the recommendations of 178th SEAC meeting dtd. 24.03.2015, PP has submitted a representation as reply to the afore mentioned minutes of SEAC. The case is returned to SEAC for review. Copy to PP.

36. **Case No. 2343/2015 -** Prior Environmental Clearance for Basalt Stone Quarry (Opencast Manual/ Semi Mechanized Method) in an area of 2.00 ha. for production capacity of 3250 cum/year at Khasra no. 29 at Village Masosa, Tehsil Sagar, District Sagar (M.P) by Shri Jai Kumar Yadav , S/o Shri Makhan Lal Yadav, Sadar Bazar , Sagar ,District Sagar (M.P)-577401

After detailed discussions and perusal of the recommendations of 179th SEAC meeting dtd. 25.03.2015 :-

"A cluster of more than 25 Ha is formed within 500 meters and the inter-state boundary (Madhya Pradesh- Uttar Pradesh inter-state boundary) is less than 5 Km general condition shall be applicable as per the provisions of EIA notification accordingly the case falls under the category 'A'.

As the project is located within 10 Km from the Orchcha Abhyaran hence O.M. of MoEF dated 20/08/2014 shall also be applicable."

Considering the above observation of SEAC the case is hereby delisted. PP and all concerned shall be informed accordingly.

37. **Case No. 2344/2014:** Prior Environmental Clearance for Bhaurasa River Sand Mine (Opencast Manual Method) in an area of 1.254 ha. for production capacity of 30,000 cum/year at Khasra no. 813/5 at Village – Bhaurasa, Tehsil-Kurwai, District- Vidisha (MP) by Shri Azharuddin S/o Shri Salimuddin, Village-Bhaurasa, Tehsil- Kurwai, District-Vidisha (MP)-464001.

After detailed discussions and perusal of the recommendations of 179th SEAC meeting dtd. 25.03.2015, the approved mining plan from the competent authority has not been submitted. PP may be asked to submit the documents accordingly. Copy to Director, Geology & Mining, Bhopal.

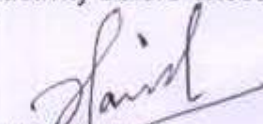
38. **Case No. 2353/2015:** Prior Environmental Clearance for Basalt Stone Quarry (Opencast Semi Mechanized Method) in an area of 2.00 ha. for production capacity of 8550 cum/year at Khasra no. 2055 at Village – Basai, Tehsil-Suvasra, District-Mandsaur (MP) by Shri Pushpraj Singh Rathore S/o Shri Sankar Pratap Singh Rathore, Village-Sathkhali, Tehsil-Sitamau, Mandsaur (MP)-458990.

- (1) After detailed discussion and perusal of the recommendations of 179th SEAC meeting dtd. 25.03.2015, it was decided to grant Prior Environmental Clearance with slight modifications in the conditions imposed by SEAC:

- i. PP shall not start mining activity before execution of lease agreement.



(Ajatshatru Shrivastava)
Member Secretary



(H.S. Verma)
Member



(Waseem Akhtar)
Chairman

- ii. The average depth of the pit shall not exceed 6.0 m. at the end of lease period.

Hence, Prior Environmental Clearance is granted for Basalt Stone Quarry (Opencast Semi Mechanized Method) in an area of 2.00 ha. for production capacity of 8550 cum/year at Khasra no. 2055 at Village – Basai, Tehsil-Suvasra, District-Mandsaur (M.P) **for the lease period** to Shri Pushpraj Singh Rathore S/o Shri Sankar Pratap Singh Rathore, Village-Sathkhali, Tehsil-Sitamau, Mandsaur (MP)-458990.

39. **Case No. 2355/2015**, Prior Environmental Clearance for Basalt Stone Quarry (Opencast Semi Mechanized Method) in an area of 1.00 ha. for production capacity of 2,850 cum/year at Khasra no. 192/1 at Village – Padoniya, Tehsil-Bioara, District-Rajgarh (MP) by Shri Ramesh Dangi S/o Shri Hira Lal Dangi, Village & Post-Padoniya, Tehsil-Bioara, District-Rajgarh (MP)-465661.

After detailed discussions and perusal of the recommendations of 179th SEAC meeting dtd. 25.03.2015 :-

- Sufficient space for the proposed crusher is not available in the lease area.
- The post-mine land-use area is not matching with the proposed lease area.
- Complete lease area is proposed to be mined out as per the mine plan without leaving any buffer along the periphery of the lease area.
- Environmentally sustainable mining is not feasible with submitted mining plan.

SEAC has recommended the case for rejection. After deliberation the case is hereby rejected. PP and all concerned shall be informed accordingly.


40. **Case No. 2369/2015** - Prior Environmental Clearance for Basalt Stone Quarry (Opencast Manual/ Semi Mechanized Method) in an area of 2.00 ha. for production capacity of 3000 cum/year at Khasra no. 07 at Village Khejrabaag, Tehsil Sagar, District Sagar (M.P) by Shri Pushpendra Pratap S/o Shri Maharaj Singh, Manorama Colony, District Sagar (M.P) - 470001.

After detailed discussions and perusal of the recommendations of 180th SEAC meeting dtd. 26.03.2015, from the google map near the proposed site there is heavy concentration of mining activity and it is in close proximity to the National Highway. Hence the case is rejected. PP and all concerned should be informed accordingly


41. **Case No. 2368/2015**: Prior Environmental Clearance for Basalt Stone Quarry (Opencast Semi Mechanized Method) in an area of 2.00 ha. for production capacity of 10,000 cum/year at Khasra no. 454 at Village – Sumrakhedi, Tehsil-Agar, Distt-Agar (MP) by Shri Gopal Parmar S/o Shri Nana Lal Parmar, Ujjain Kota Road, Distt- Agar (M.P.)-464441.


(1) After detailed discussion and perusal of the recommendations of 180th SEAC meeting dtd. 26.03.2015, it was decided to grant Prior Environmental Clearance with slight modifications in the conditions imposed by SEAC:

- i. PP shall not start mining activity before execution of lease agreement.
- ii. The average depth of the pit shall not exceed 6.0 m. at the end of lease period.


(Ajatshatru Shrivastava)
Member Secretary

198th SEIAA Meeting dtd. 11.05.2015


(H.S. Verma)
Member


(Waseem Akhtar)
Chairman

Hence, Prior Environmental Clearance is granted for Basalt Stone Quarry (Opencast Semi Mechanized Method) in an area of 2.00 ha. for production capacity of 10,000 cum/year at Khasra no. 454 at Village – Sumrakhedi, Tehsil-Agar, Distt-Agar (M.P) **for the lease period** to Shri Gopal Parmar S/o Shri Nana Lal Parmar, Ujjain Kota Road, Distt- Agar (M.P.)-464441.

- 42. Case No. 2385/2015:** Prior Environmental Clearance for Stone Quarry (Opencast Semi Mechanized Method) in an area of 2.52 ha. for production capacity of 10,000 cum/year at Khasra no. 428 at Village – Parsukhedi, Tehsil-Agar, District-Agar (MP) by Shri Ashok Kumar Jain S/o Shri Hukum Chand Jain, R/o Hatpura Agar, Tehsil & District Agar (MP)-465441.

(1) After detailed discussion and perusal of the recommendations of 180th SEAC meeting dtd. 26.03.2015, it was decided to grant Prior Environmental Clearance with slight modifications in the conditions imposed by SEAC:

- i. PP shall not start mining activity before execution of lease agreement.
- ii. The average depth of the pit shall not exceed 6.0 m. at the end of lease period.

Hence, Prior Environmental Clearance is granted for Stone Quarry (Opencast Semi Mechanized Method) in an area of 2.52 ha. for production capacity of 10,000 cum/year at Khasra no. 428 at Village – Parsukhedi, Tehsil-Agar, District-Agar (M.P) **for the lease period** to Shri Ashok Kumar Jain S/o Shri Hukum Chand Jain, R/o Hatpura Agar, Tehsil & District Agar (MP)-465441.


- 43. Case No. 2386/2015:** Prior Environmental Clearance for Stone Quarry (Opencast Semi Mechanized Method) in an area of 1.200 ha. for production capacity of 11400 cum/year at Khasra no. 166/2 at Village – Ghudiyanai, Tehsil-Bhaisdehi, District-Betul (MP) by Shri Dhamendra Singh Chouhan S/o Shri Shivbaksh Singh Chouhan, Village-Pokharni, Tehsil-Bhaisdehi, District-Betul (MP)-460449.

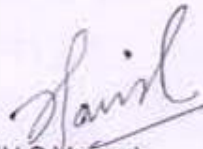
(1) After detailed discussion and perusal of the recommendations of 180th SEAC meeting dtd. 26.03.2015, it was decided to grant Prior Environmental Clearance with slight modifications in the conditions imposed by SEAC:


- i. PP shall not start mining activity before execution of lease agreement.
- ii. The average depth of the pit shall not exceed 6.0 m. at the end of lease period.

Hence, Prior Environmental Clearance is granted for Stone Quarry (Opencast Semi Mechanized Method) in an area of 1.200 ha. for production capacity of 11400 cum/year at Khasra no. 166/2 at Village – Ghudiyanai, Tehsil-Bhaisdehi, District-Betul (M.P) **for the lease period** to Shri Dhamendra Singh Chouhan S/o Shri Shivbaksh Singh Chouhan, Village-Pokharni, Tehsil-Bhaisdehi, District-Betul (MP)-460449.

- 44. Case No. 2387/2015:** Prior Environmental Clearance for River Sand Quarry (Manual Opencast Mining Method) in an area of 6.597 ha. for production capacity of 4,000 cum/year at Khasra nos. 282,364 at Village – Bhyanjadhapur, Tehsil-Shujalpur, District-Shajapur (MP) by Shri Manish Chandravanshi S/o Shri Virendra Singh Chandravanshi, R/O 295, Chitransh Nagar, Tehsil-Shujalpur, District-Shajapur (M.P.).


(Ajatshatru Shrivastava)
Member Secretary


(H.S. Verma)
Member


(Waseem Akhtar)
Chairman

After detailed discussions and perusal of the recommendations of 180th SEAC meeting dtd. 26.03.2015, from the google map it was observed that the site is in close proximity to an existing bridge and human settlement. Mining Officer, Shajapur should verify the distance according to the safety rules and re-examine the proposal. Copy to PP.

45. **Case No. 2390/2015:** Prior Environmental Clearance for River Sand Quarry (Manual Opencast Mining Method) in an area of 5.20 ha. for production capacity of 4,000 cum/year at Khasra no. 1 at Village – Sakatkhedhi, Tehsil-Gulana, District-Shajapur (MP) by Shri Gyan Singh S/o Shri Bahadur Singh Parihar, R/o Adarsh Colony Shajapur, Tehsil & District-Shajapur (M.P.).

(1) After detailed discussion and perusal of the recommendations of 180th SEAC meeting dtd. 26.03.2015, it was decided to grant Prior Environmental Clearance with slight modifications in the conditions imposed by SEAC:

- i. PP shall not start mining activity before execution of lease agreement.
- ii. The average depth of the pit shall not exceed 3.0 m. or water level whichever is less.

Hence, Prior Environmental Clearance is granted for River Sand Quarry (Manual Opencast Mining Method) in an area of 5.20 ha. for production capacity of 4,000 cum/year at Khasra no. 1 at Village – Sakatkhedhi, Tehsil-Gulana, District-Shajapur (M.P) **for the lease period** to Shri Gyan Singh S/o Shri Bahadur Singh Parihar, R/o Adarsh Colony Shajapur, Tehsil & District-Shajapur (M.P.).


46. **Case No. 2392/2015,** Prior Environmental Clearance for River Sand Quarry (Manual/Mechanized Opencast Mining Method) in an area of 5.20 ha. for production capacity of 13,000 cum/year (As per Approved Mine Plan) at Khasra no. 555 at Village – -Konta (Dakshin), Tehsil-Mo. Barodia, District-Shajapur (MP) by Shri Jitendra Mewara S/o Shri Ramesh Chandra Mewara, R/o Village- Konta (Dakshin), Tehsil-Mo. Barodia, District-Shajapur (MP).


(1) After detailed discussion and perusal of the recommendations of 180th SEAC meeting dtd. 26.03.2015, it was decided to grant Prior Environmental Clearance with slight modifications in the conditions imposed by SEAC:


- i. PP shall not start mining activity before execution of lease agreement.
- ii. The average depth of the pit shall not exceed 3.0 m. or water level whichever is less.

Hence, Prior Environmental Clearance is granted for River Sand Quarry (Manual/Mechanized Opencast Mining Method) in an area of 5.20 ha. for production capacity of 13,000 cum/year (As per Approved Mine Plan) at Khasra no. 555 at Village – -Konta (Dakshin), Tehsil-Mo. Barodia, District-Shajapur (M.P) **for the lease period** to Shri Jitendra Mewara S/o Shri Ramesh Chandra Mewara, R/o Village- Konta (Dakshin), Tehsil-Mo. Barodia, District-Shajapur (MP).

47. **Case No. 2394/2015:** Prior Environmental Clearance for River Sand Quarry (Manual Opencast Mining Method) in an area of 7.00 ha. for production capacity of 8,000 cum/year at Khasra no. 289 at Village —Duglay, Tehsil-Shujalpur,


(Ajatshatru Shrivastava)
Member Secretary


(H.S. Verma)
Member


(Waseem Akhtar)
Chairman

District-Shajapur (MP) by Shri Jeevan Singh Bhati S/o Shri Chandar Singh Bhati, R/O Village- Silepur, Tehsil-Gulana, District -Shajapur (MP).

- (1) After detailed discussion and perusal of the recommendations of 180th SEAC meeting dtd. 26.03.2015, it was decided to grant Prior Environmental Clearance with slight modifications in the conditions imposed by SEAC:

- i. PP shall not start mining activity before execution of lease agreement.
- ii. The average depth of the pit shall not exceed 3.0 m. or water level whichever is less.

Hence, Prior Environmental Clearance is granted for River Sand Quarry (Manual Opencast Mining Method) in an area of 7.00 ha. for production capacity of 8,000 cum/year at Khasra no. 289 at Village —Duglay, Tehsil-Shujalpur, District-Shajapur (M.P) **for the lease period** to Shri Jeevan Singh Bhati S/o Shri Chandar Singh Bhati, R/O Village- Silepur, Tehsil-Gulana, District -Shajapur (MP).

- 48. Case No. 1552/2013** - Prior Environmental Clearance for Stone/Boulder Quarry (Opencast Manual/ Semi Mechanized Method) in an area of 3.64 ha. for production capacity of 38000 cum/year (**as per approved mine plan**) at Khasra no. 430/3 at Village Chatua, Tehsil Anuppur, District Anuppur (M.P) by M/s Shree Sai Mininig Industry, Shri Deepak Balhara, S/o Shri S.R. Balhara (Partner), Balaji, Minerals Block no. 20/A Plot no. 10 Nehru Nagar (West) Bhilai (C.G) - 482001.


- (1) After detailed discussion and perusal of the recommendations of 181st SEAC meeting dtd. 27.03.2015, it was decided to grant Prior Environmental Clearance with slight modifications in the conditions imposed by SEAC:


- i. PP shall not start mining activity before execution of lease agreement.
- ii. The average depth of the pit shall not exceed 6.0 m. at the end of lease period.


Hence, Prior Environmental Clearance is granted for Stone/Boulder Quarry (Opencast Manual/ Semi Mechanized Method) in an area of 3.64 ha. for production capacity of 38000 cum/year (**as per approved mine plan**) at Khasra no. 430/3 at Village Chatua, Tehsil Anuppur, District Anuppur (M.P) **for the lease period** to M/s Shree Sai Mininig Industry, Shri Deepak Balhara, S/o Shri S.R. Balhara (Partner), Balaji, Minerals Block no. 20/A Plot no. 10 Nehru Nagar (West) Bhilai (C.G) - 482001.

- 49. Case No. 2400/2015** - Prior Environmental Clearance for Stone Quarry (Opencast Manual/ Semi Mechanized Method) in an area of 1.40 ha. for production capacity of 10000 cum/year at Khasra no. 146 at Village Paharirawat, Tehsil Indaragarh, District Datia (M.P) by Shri Uday Veer Singh Jatav S/o Shri Ramsiya Jatav, R/o Kamad Road, Indaragarh, District Datia (M.P) – 474006.

After detailed discussions and perusal of the recommendations of 181st SEAC meeting dtd. 27.03.2015, PP may be asked to submit all the four coordinates of the proposed mining site. After demarcation of the four coordinates, Tehsildar should submit the exact distance of the proposed


(Ajatshatru Shrivastava)
Member Secretary


(H.S. Verma)
Member


(Waseem Akhtar)
Chairman

mining site from the nearest human settlement. Copy of the letter should be endorsed to Mining Officer, Datia.

50. **Case No. 1462/2013** - Prior Environmental Clearance for Stone Quarry (Opencast Manual/ Semi Mechanized Method) in an area of 2.0 ha. for production capacity of 10000 cum/year at Khasra no. 1/2/2 at Village Mudwara, Tehsil Nowgaon, District Chhatarpur (M.P) by Smt Taruna Chauhan W/o Shri Jitendra Singh Chauhan, Add. Ishnagar Chauraha, Near Union Bank, Nowgaon, District Chhatarpur (M.P) – 471201.

After detailed discussions and perusal of the recommendations of 181st SEAC meeting dtd. 27.03.2015, PP may be asked to submit all the four coordinates of the proposed mining site. After demarcation of the four coordinates, Tehsildar should submit the exact distance of the proposed mining site from the nearest human settlement. Mining Officer should also submit the status of the existing mines whether these are operational or not.

51. **Case No. 2397/2015:** Prior Environmental Clearance for River Sand Quarry (Manual Opencast Mining Method) in an area of 5.751 ha. for production capacity of 10,000 cum/year at Khasra nos. 1,353/1,354 at Village -Dhablaghosee, Tehsil-Shujalpur, District-Shajapur (MP) by Shri Suresh Singh S/o Shri Khuman Singh Sosodiya, R/o Village- Dhablaghosee, Tehsil-Shujalpur, District-Shajapur (MP).

- (1) After detailed discussion and perusal of the recommendations of 181st SEAC meeting dtd. 27.03.2015, it was decided to grant Prior Environmental Clearance with slight modifications in the conditions imposed by SEAC:


- i. PP shall not start mining activity before execution of lease agreement.
- ii. The average depth of the pit shall not exceed 3.0 m. or water level whichever is less.

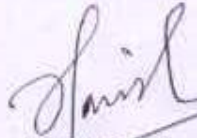
Hence, Prior Environmental Clearance is granted for River Sand Quarry (Manual Opencast Mining Method) in an area of 5.751 ha. for production capacity of 10,000 cum/year at Khasra nos. 1,353/1,354 at Village - Dhablaghosee, Tehsil-Shujalpur, District-Shajapur (M.P) **for the lease period** to Shri Suresh Singh S/o Shri Khuman Singh Sosodiya, R/o Village- Dhablaghosee, Tehsil-Shujalpur, District-Shajapur (MP).


52. **Case No. 2399/2015:** Prior Environmental Clearance for River Sand Quarry (Manual Opencast Mining Method) in an area of 6.780 ha. for production capacity of 8,000 cum/year at Khasra nos. 726,642 at Village – Tiganjpur Ek, Tehsil-Gulana, District-Shajapur (MP) by Shri Gokul Singh Mewara S/o Shri Doulat Singh Mewara, R/o Bagoda, Tehsil-Mo. Barodia, Shajapur (MP).

- (1) After detailed discussion and perusal of the recommendations of 181st SEAC meeting dtd. 27.03.2015, it was decided to grant Prior Environmental Clearance with slight modifications in the conditions imposed by SEAC:

- i. PP shall not start mining activity before execution of lease agreement.
- ii. The average depth of the pit shall not exceed 3.0 m. or water level whichever is less.


(Ajatshatru Shrivastava)
Member Secretary


(H.S. Verma)
Member


(Waseem Akhtar)
Chairman

Hence, Prior Environmental Clearance is granted for River Sand Quarry (Manual Opencast Mining Method) in an area of 6.780 ha. for production capacity of 8,000 cum/year at Khasra nos. 726,642 at Village – Tiganjpur Ek, Tehsil-Gulana, District-Shajapur (M.P) **for the lease period** to Shri Gokul Singh Mewara S/o Shri Doulat Singh Mewara, R/o Bagoda, Tehsil-Mo. Barodia, Shajapur (MP).

53. **Case No. 2414/2015:** Prior Environmental Clearance for Soil Murrum Quarry (Opencast Semi Mechanized Method) in an area of 2.383 ha. for production capacity of 12,000 cum/year (As per SEAC Recommendation) at Khasra no. 61 at Village – Budhwara, Tehsil-Hoshangabad, District-Hoshangabad (MP) by Shri Akhtar Khan S/o Shri Babu Khan, Near Gupta Nursing Home, Sadar Bazar, Hoshangabad (MP)-461001.

(1) After detailed discussion and perusal of the recommendations of 181st SEAC meeting dtd. 27.03.2015, it was decided to grant Prior Environmental Clearance with slight modifications in the conditions imposed by SEAC:

- i. PP shall not start mining activity before execution of lease agreement.
- ii. The average depth of the pit shall not exceed 6.0 m. at the end of lease period.

Hence, Prior Environmental Clearance is granted for Soil Murrum Quarry (Opencast Semi Mechanized Method) in an area of 2.383 ha. for production capacity of 12,000 cum/year (As per SEAC Recommendation) at Khasra no. 61 at Village Budhwara, Tehsil -Hoshangabad, District-Hoshangabad (M.P) **for the lease period** to Shri Akhtar Khan S/o Shri Babu Khan, Near Gupta Nursing Home, Sadar Bazar, Hoshangabad (MP)-461001.

54. **Case No. 1713/2014** Prior Environment Clearance for Proposed Bijuri Coal Beneficiation Lease Area – 19.102 Acre (8.1 ha.), Capacity – 0.9 MTPA Coal Washery at Khasra No. 82, 84, 85/1, 85/2, 104, 105/1, 105/2, 85/1 part of 105/1 part 79,93,99,92 Village – Mantola, Tehsil – Kotma, Distt. – Anuppur (M.P.) by M/s Sharda Maa Enterprises Pvt. Ltd., through Director Shri Vikesh Jain Kanchenjunga Building, UGF 1 & 2, 18 Barakhamba Road, New Delhi – 110001

(1) The case was discussed in 183rd SEIAA meeting dtd 25.02.2015 and it is recorded that "(1)... (5) (6) The case was discussed in depth and it is noted that :-

- (i). The total land area of the project is 19.102 Acre (8.1 ha.), out of total 13 Khasras PP has submitted Khasra Panchsala (2011-12) for 12 Khasras (area 6.265 ha). **It is decided that PP should submit Khasra Panchsala for the remaining Khasra no. 92.**
- (ii). Public Hearing was conducted in the Village Mantola, Tehsil; Kotma, District Annupur (M.P) on 21.08.2014 under Chairmanship of Shri M.C. Verma Add. Collector, Annupur District. It is noted that some issues raised in the PH regarding pollution of river Kewai which is source of water supply to Kotma habitation. **It is decided that a letter should be sent to Collector, Anuppur to give the distance of river Kewai and details of the water supply from it to Kotma town and other nearby habitations.**
- (iii). It is noted that the total water requirement is 119 KLD and fresh water requirement is 96 KLD (washing circuit– 90KLD + domestic- 6.5 KLD). The source of water for the project will be Ground water for which PP has obtained Permission from CGWA on 27-11-2014. **It is decided that PP should submit the details of number of bore wells and yield of bore wells (trial/existing).**

(Ajatshatru Shrivastava)
Member Secretary

(H.S. Verma)
Member

(Waseem Akhtar)
Chairman

(iv). The waste water generated from washing circuit and from Dust Suppression will be drained to the ETP and is proposed to be recycled 100%. Domestic waste water 5.0 KLD will be disposed of through septic tank followed by soak pit. **It is decided that PP should submit the water balance chart with details of water required, its absorption during the process, waste water generation, treated waste water, recycled water and extra treated waste water if any.**

(v).

(vi).

(vii). PP has proposed firefighting measure including medium velocity spray portable fire extinguishers, fire alarm system, fire detection, heat detection, and alarm system to detect fire/heat/smoke in the vulnerable areas of the plant. **It is decided that PP should submit details of traffic movement plan, parking facilities, width of approach road along with estimated number of trucks, dumpers etc.**

(viii).

(ix).

(x). PP has included disaster management plan, fire fighting provisions in the EIA. **It is decided that PP should submit onsite & offsite risk management plan approved by the Competent Authority.**

(7) PP should submit the above information latest by 30.04.2015."


(2) In response to above query, reply submitted by PP (vide letter dtd 06.04.15 received in SEIAA office on 07.04.15) was discussed in depth and is noted that:-


(i). PP has Submitted KP 2012-13 for Khasra no. 92. As per KP the land is in the name of Shri Puran Singh for which PP has executed lease deed for one year. **It is decided that a letter should be sent to Collector Anupur to give his opinion whether the lease deed for one year is sufficient for the project or it should be of longer duration. A copy of letter should be endorsed to PP.**


(ii). Vide letter dtd. 07.05.15 from the office of the Collector it has been informed that water supply to Kotma town is being done from Kewai river. The village Mantola Lehsui, Perichua, Jamudi, Changeri and Bhatadad are located in the vicinity of Kewai river between 0.8 to 2.5 k.m. During the public hearing lot of complaints were received indicating that the project will affect the water quality of River Kewai which is 800 m. from the project site and a source of water supply to Kotma Town. Local bodies, Nagar Palika, Kotma and Krishi Upaj Mandi, Kotma has also objected to the setting up of the industry. **The Collector, Anuppur may be asked to comment on these complaints as to whether the water supply to Kotma Town will be affected by the effluent of the coal washery plant. A copy of letter should be endorsed to PP.**

(iii). The information submitted by PP regarding details of tube well is satisfactory.

(iv). Regarding water balance PP has submitted that the total water requirement 96.5 m³ /day (Industrial 90 m³ /day +Domestic 6.5 m³ /day). The Waste water generation is 28 m³ /day. The treated waste water is 23 m³ /day and is proposed to be recycled 100%(flushing 3


(Ajatshatru Shrivastava)
Member Secretary


(H.S. Verma)
Member


(Waseem Akhtar)
Chairman

m³ /day +5 m³ /day road & vehicle washing +15 m³ /day green area).
It is decided that :-

- a. PP should ensure 100% recycling and in no circumstance waste water should be discharged outside the premises.
- b. PP should provide garland drain all along the periphery of the project area.
- (v). PP has submitted details of traffic movement plan, parking facilities, width of approach road and number of dumpers etc. **it is decided that PP should ensure the traffic movement plan, parking facilities and road width as proposed.**
- (vi). PP has ensured to obtain onsite & offsite risk management plan approved by the Competent Authority before commencing the operation of unit. **It is decided that PP should ensure that the onsite & offsite risk management plans are approved by the Competent Authority before commencing the operation of unit.**
- (vii). Regarding green belt as noted in 183rd SEIAA meeting dtd 25.02.15 it is decided that PP should ensure plantation in 2.67 ha (33%) of total area with a 15 m wide green belt all around the washery plant.

(3) PP should submit the above information latest by 30.07.2015

55. **Case No. 1688/2013** Prior Environmental Clearance for proposed "CAPETOWN HEIGHTS" Project at Survey No. 672/1, 672/2, 673/2/1/2, 674/1/2, 673/2/1/1, 673/2/1/3, 674/1/3, 671 Village Amaudha, Near Blooms Academy, Tehsil Raghuraj Nagar, Distt. Satna, (MP) Total Land Area 15130.0 sq.mt., Total Built up Area 30,224.99 sq.mt. (Residential 23137.81 sq.mt. + Commercial 7087.19 sq.mt.) by M/s Land mark Developers (Smt. Madhu Agrawal & Smt. Kamlesh Agrawal Land Owners & Partners), Blooms Academy Campus, Panna Road, Satna (MP) 485001. Env't. Consultant (In situ Envirocare, M.P. Nagar, Bhopal)

- (1) The case was discussed in 192nd SEIAA meeting dtd. 13.04.15 and it is recorded that "(1).... (2) In response to above query, reply submitted by PP (vide letter dtd 09.12.14 received in SEIAA office on 09.12.14) was examined in depth and it is noted that :-
 - (i) PP has not submitted clear NOC for water supply from Nagar Nigam Satna. **It is decided that PP should submit clear NOC for water supply.**
 - (ii) Regarding landscape plan submitted by PP it is noted that all around the periphery single row of trees is provided. **It is decided that PP should ensure plantation in two rows as per decision in 163rd SEIAA meeting dtd 24.09.14.**
- (3) **PP should submit the above information latest by 28.02.2015."**
- (2) In response to above query, reply submitted by PP (vide letter dtd 27.04.15 received in SEIAA office on 28.04.15) was examined and it is noted that :-
 - (i). PP has submitted letter dtd 27.04.15 from Municipal Corporation, Satna regarding fresh water supply. **It is decided that the entire demand of fresh water should be met from Municipal supply and there should be no extraction of ground water.**

The Authority decided to accept the recommendations of 143rd SEAC meeting dtd. dtd.29.10.13. **with 07 special conditions and accord Environmental Clearance**

(Ajatshatru Shrivastava)
Member Secretary

(H.S.Verma)
Member

(Waseem Akhtar)
Chairman

to the proposed project "CAPETOWN HEIGHTS" Project at Survey No. 672/1, 672/2, 673/2/1/2, 674/1/2, 673/2/1/1, 673/2/1/3, 674/1/3, 671 Village Amaudha, Near Blooms Academy, Tehsil Raghuraj Nagar, Distt. Satna, (MP) Total Land Area 15130.0 sq.mt., Total Built up Area 30,224.99 sq.mt. (Residential 23137.81 sq.mt. + Commercial 7087.19 sq.mt.) by M/s Land mark Developers (Smt. Madhu Agrawal & Smt. Kamlesh Agrawal Land Owners & Partners), Blooms Academy Campus, Panna Road, Satna (MP) 485001 **subject to all specific conditions imposed by SEIAA in its meetings.**

- 56. Case No. 1165/2013** Prior Environmental Clearance for proposed project "Spring Valley Dew" at Khasra No. 19, 20, 22, 29, 38, 317, 316(Part) 31, 32, 34, 35, 36, 37, 41 at Village Katara, Bhopal (MP) Total Land Area — 36000.00 Sq m. or 3.60 ha (8.9 Acre) Total Built 49924 sq.m. by Asnani Builders and Developers Pvt. Ltd through Shri Deepesh Asnani Director, Block – A, Second Floor, Mansarowar Complex, (Near M.P. Nagar–BPL) Bhopal (M.P.) – 460211 email: deepesh@asnanibuilder.com

(1) The case was discussed in 172nd SEIAA meeting dtd 08.01.15 and it is recorded that "(1) (2). In response to above query, reply submitted by PP (vide letter dtd nil received in SEIAA office on 09.12.14) was examined in depth and it is noted that :-

- (i) PP has submitted Khasra Panchsala 2012-2013, copy of diversion order and joint venture agreement dtd 14.03.2013 between land owners and developers.
- (ii) PP has not submitted clear NOC from CGWA for extraction of 351 KLD of ground water. **It is decided that a letter should be sent to Director, CGWA to submit his view regarding the status of ground water abstraction to PP. Copy of the letter should be endorsed to PP.**
- (iii) The extra treated waste water (145 KLD) is proposed to be disposed in the drainage. **It is decided that PP should submit details of final discharge point and mode of disposal of extra treated waste water.**
- (iv) Fire fighting provisions proposed by PP includes hydrants, water storage tanks sprinkler system, flow switches, pumps, test walls, drain pipes etc as per NBC, 2005, Chapter-IV. **It is decided that as per MPBVR, 2012 rule 42 (3) PP should submit necessary drawings and details to the Authority (Nagar Nigam, Bhopal) incorporating all the fire fighting measure recommended in National Building Code part – IV point no. 3.4.6.1. The occupancy permit shall be issued by Nagar Nigam only after ensuring that all fire fighting measures are physically in place.**
- (v) PP has proposed open car parking in area of 4524.54 sqmt. for 174 ECS and still parking in 11901.28 sqmt. for 397 ECS, total 571 ECS and is **satisfactory.**
- (vi) Out of the total area 36000 sqmt. an area of 3042 sqmt. (8.4%) is proposed to be developed as green area. As per decision in 158th SEIAA meeting the landscape plan submitted by PP is inadequate. **It is decided that PP should submit the detailed landscape plan including species to be planted, number of trees, the green area statement as per the recommendation of SEAC with at least 30% of green area.**

(3) The above information should be submitted in SEIAA office latest by 28.02.2015."

(2) The Authority decided that PP should be called for presentation.

- 57. Case No. 2191/2014** Prior Environmental Clearance proposed Housing project "The Atheneum" Khasra No. 85/2/10, 86/1/2/1, 86/1/2/2, 86/1/3, 86/2/2, 85/2/15, 85/2/16, 85/2/17, 85/2/18, 86/1/4/1, 86/1/4/2, 86/2/4, 86/2/1, 85/2/12, 85/2/14, 86/2/3, 85/2/13/1, 86/1/1/1, 86/1/1/2 at Village Bawadiya Kalan, Tehsil-Huzur,

(Ajatshatru Shrivastava)
Member Secretary

(H.S. Verma)
Member

(Waseem Akhtar)
Chairman

District- Bhopal (M.P.) total land area-24170.00 Sq.m. (2.417 ha), Built up area 26241 sqmt. by M/s Priyadarshini Unique Construction, Partner Mr. Pradeep Sharma, S-4, Shri Ramesh Tower, 10 No. Market, Bhopal-462016

- (1) The case was discussed in 183rd SEIAA meeting dtd. 25.02.15 and recorded that (1)...(3)... (4) The case was examined in depth and it is noted that :-


- (i). (ii) The total water requirement is 96 KLD and fresh water requirement is 56 KLD. The total recycled water 40 KLD (flushing 28 KLD + Horticulture 12 KLD). The source of water supply is Bhopal Municipal Corporation. PP has applied (dtd.18.07.14) to Commissioner Nagar Nigam Bhopal to supply of 60 KLD water. **It is decided that PP should submit clear NOC from Nagar Nigam for supply of fresh water.**
- (iii). It is noted that the distance of Kaliyasot River is 100 m from the site and the distance of canal is 10 m from the site. **It is decided that a letter should be sent to Executive Engineer, Water Resources Deptt. for their opinion regarding the impacts due to proximity of the river & canal.**
- (iv). (vii)
- (viii). PP has proposed a network of percolation wells for artificial recharge of ground water. After the completion of the project and rainwater harvesting structures, there will be total ground water recharge would be 16716.522 m³/annum. **It is decided that PP should submit the details of rain water harvesting provisions and plan.**
- (ix). (x).....
- (xi). Out of the total land area 24170.00 Sq.m an area of 2310.67 sq.m. (9.5%) is proposed to be developed as green area. **It is decided that PP should submit detailed plantation plan including trees in two rows all along the periphery of the project area, avenue plantation on the road sides with one tree per 100 sqmt. of the plot area open spaces and parks along with number of trees and species to be planted.**


(5) PP should submit the above information latest by 30.04.2015."

- (2) In response to above query, reply submitted by PP (vide letter dtd 30.04.15 & 05.05.15 received in SEIAA office on 02.05.15 & 06.05.15) was examined and it is noted that :-

- (i). PP has submitted letter dtd 02.05.15 from Municipal Corporation, Bhopal regarding fresh water supply. **It is decided that the entire demand of fresh water should be met from Municipal supply and there should be no extraction of ground water.**
- (ii). Letter (dtd. 17.04.15.) was sent to Executive Engineer, Water Resources Deptt. Bhopal for their opinion regarding the impacts due to proximity of the river & canal. The reply is awaited. **It is decided that a reminder letter should be sent to Executive Engineer, Water Resources Deptt. Bhopal.**
- (iii). PP has submitted proposed Rain water harvesting plan with 05 nos of percolation wells along with layout. **It is decided that PP should ensure rain water harvesting.**
- (iv). PP has submitted detail landscape plan with no. of trees. **It is decided that Plantation should be done in two rows all along the periphery of the project area, avenue plantation along the roads with one tree per 100 sq. m. of the plot area. PP should ensure plantation of the trees of indigenous local varieties like Neem, Peepal, Kadam, Kachnaar etc along with ornamental varieties.**


(Ajatshatru Shrivastava)
Member Secretary


(H.S. Verma)
Member


(Waseem Akhtar)
Chairman

(3) PP should submit the above information latest by 30.07.2015.

58. **Case No. 512/2010:** Prior Environmental Clearance for Hospital & Medical College for Advance Medical Science and Education Society at village Inayatpur, Tehsil Huzur, Bhopal (M.P.) Land area 25 acres (10.130 ha) (total 26 Khasras) Built-up area 99694.0 sqmt. by M/s Advance Medical Science & Education Society through Dr.N.K.Sharma (Vice-President)136,N.H.5,Railway Road,NIT, Faridabad, UP email:sharmanursinghome@yahoo.mail.com Env't. Consultant: Creative Enviro Services

(1) A case has been registered in NGT, Central Zonal Bench, Bhopal by Shri Prem Dhingra (application 16/2015) against M/s Advance Medical Science and Education Society and others. Since the matter is sub judice, the letter of EC should not be issued till the final decision in the case. PP should be informed accordingly.

59. **Case No. 665/2012** Prior Environmental Clearance for proposed SADA Special Area Development Authority, 12, city centre, Gwalior (M.P.) Township project total land area 805 ha at Village- Sojna, Tighra, Kaitha, Kulaith, Teh & Distt. Gwalior-M.P. by N.C.R. Special Area Development Authority (Counter Magnet) through Dr. M.P. Patel(CEO) 12, city centre, Gwalior (MP)-474001

(1) The case was discussed in 192nd SEIAA meeting dtd. 13.04.15 and recorded that "(1) (i).... The Counter MagnetIt is noted that there are number of reserved forest within the study area of 10 km such as Thar, Kulaith, Raipur, Ochpur, Jinsi, Ajepur. Thar Reserved Forest (RF 19 & parts of RF 20) lies within the proposed project area. This patch is non continuous degraded forest. The Ghatigoan, Sonchirya Bird sanctuary is located on the south boundary of the site approximately 250 m from the SADA boundary. **It is decided that PP should submit requisite forest/wild life NOCs / clearances from the Competent Authorities**

(ii).... (iii) The total waste water generation is 24 MLD. PP has provided sewage treatment plant of 30 MLD. The total treated waste water is 22 MLD. PP has proposed recycling of 18 MLD of treated waste water (8 MLD flushing + 5 MLD horticulture + 2 MLD DG cooling + 1 MLD HVAC cooling + 2 MLD other uses) and the remaining 4 MLD is proposed to be used for irrigation purposes / agriculture fields. **It is decided that PP should submit the details of mode and place of final disposal of extra treated waste water.**

(iv). Approximately 101 MT/day Municipal Solid waste, Horticulture waste -9MT/day, STP Sludge-3 MT/day and e-waste-88 kg/day shall be generated which is proposed to be segregated at source in accordance with MSW (M&H) Rules, 2000 and its amendments. The MSW collection will be done in bins of three colors (green, blue and dark grey) separate for biodegradable and non biodegradable. Biodegradable wastes will be subject to Bio-composting/Vermi- composting and Recyclable waste will be sorted and handover to recyclers (paper, plastic & glass etc). Inert waste will subject to landfill or reutilized into brick paving block.

Hazardous wastes will be stored and will be given to authorized vendor & and disposed as per Hazardous Waste (Management, Handling & Transboundary Movement) Rules 2008.

E-waste will be collected and stored in the premises only and will be disposed in accordance with the E- waste guidelines dated March 2011.

The Bio-medical wastes shall be collected separately and handed over to authorized vendor.

It is decided that PP should submit details of final disposal site for MSW.

(v).

(vi). PP has proposed to provide fire fighting provisions as per the requirements of National Building Code 2005 Part IV and has proposed to provide fire hydrant, sprinkler system, portable fire extinguisher, fire alarm system, hose reel etc. **It is decided that**

(Ajatshatru Shrivastava)
Member Secretary

(H.S.Verma)
Member

(Waseem Akhtar)
Chairman

PP should ensure that all fire fighting measures are physically in place as per the National Building Code part – IV point no. 3.4.6.1. PP should obtain fire NOC from the Competent Authority before occupancy of the buildings. PP should submit the distance of nearest fire station and the provision of fire station within the SADA area (if any).

(vii). (x)...

(2) PP should submit the above information point no. (2) (v) latest by 30.05.2015."

(2) In response to above query, reply submitted by PP (vide letter dtd 31.03.15 received in SEIAA office on 31.03.15)

(i). PP has submitted Disaster Management Plan including fire fighting measures.

(ii). PP has submitted Energy Conservation Plan & details of impacts due to bypass road passing through SADA Township along with map showing important features & internal roads in the proposed site.

(3) It is noted that information pertaining to other queries raised in 184th SEIAA meeting have not been submitted. **It is decided that PP should submit the above information latest by 30.06.2015."**

(2) In response to above query, reply submitted by PP (vide letter dtd 16.04.15 received in SEIAA office on 29.04.15) was examined and it is noted that:-


(i). PP has submitted that no forest area is involved in the township and along with the DFO, Gwalior letter no. 7432 dtd 16.09.14. Regarding wild life clearance PP has submitted copy of letter dtd 30.04.12 addressed to DFO, Gwalior vide which they have submitted application for wild life clearance. **It is decided that PP should obtain necessary clearances for forest and wild life before commencing the project.**


(ii). PP has submitted that the extra treated waste water will be utilized in nearby agriculture fields for irrigation through Tighra irrigation canal. **It is decided that PP should regularly monitor the quality of treated waste water so as to ascertain the prescribed Central Pollution Control Board norms for water to be used for irrigation purpose. Before commencing the project activities PP should obtain NOC from Water Resource Department, Gwalior for discharging the treated waste water in the canal**

(iii). PP has submitted that the MSW landfill site has been finalized near Thar village for SADA, Gwalior. **It is decided that PP should provide compactors and final disposal of MSW should be in accordance to the relevant MSW Rules of MoEF & CC, Gol.**

The Authority decided to accept the recommendations of 164th SEAC meeting dtd. 07.01.15 **with 17 special conditions and accord Environmental Clearance** to the proposed SADA Special Area Development Authority, 12, city centre, Gwalior (M.P.) Township project total land area 805 ha at Village-Sojna, Tighra, Kaitha, Kulaith, Teh & Distt. Gwalior-M.P. by N.C.R. Special Area Development Authority (Counter Magnet) through Dr. M.P. Patel(CEO) 12, city centre, Gwalior (MP)-474001 **subject to all specific conditions imposed by SEIAA in its meetings.**

Meeting ended with a vote of thanks to the Chair.


(Ajatshatru Shrivastava)
Member Secretary


(H.S. Verma)
Member


(Waseem Akhtar)
Chairman
Page 25 of 25