

## Minutes of the 187<sup>th</sup> Meeting of SEIAA dated 17.03.2015

The 187<sup>th</sup> meeting of the State Level Environment Impact Assessment Authority was convened on 17 March 2015 at the Authority's Office in Environmental Planning and Co-Ordination Organization (EPCO), Paryavaran Parisar, Bhopal. The meeting was chaired by Shri Waseem Akhtar, Chairman, SEIAA. The following members attended the meeting:-


- |   |                             |                  |
|---|-----------------------------|------------------|
| 1 | Shri H.S. Verma             | Member           |
| 2 | Shri Ajatshatru Shrivastava | Member Secretary |


A. Following cases received from SEAC / query response have been considered :-


S. No.	Case No.	Category	SEAC/ Query response
1.	1721/2013	8 (a)	SEAC 169 <sup>th</sup> meeting dtd. 27.01.15
2.	1834/2014	8 (a)	SEAC 169 <sup>th</sup> meeting dtd. 27.01.15
3.	1846/2014	1 (a) B2	SEAC 169 <sup>th</sup> meeting dtd. 27.01.15
4.	1847/2014	1 (a) B2	SEAC 169 <sup>th</sup> meeting dtd. 27.01.15
5.	1851/2014	1 (a) B2	SEAC 169 <sup>th</sup> meeting dtd. 27.01.15
6.	1848/2014	1 (a) B2	SEAC 169 <sup>th</sup> meeting dtd. 27.01.15
7.	2098/2014	1 (a) B2	SEAC 169 <sup>th</sup> meeting dtd. 27.01.15
8.	2099/2014	1 (a) B2	SEAC 169 <sup>th</sup> meeting dtd. 27.01.15
9.	2105/2014	1 (a) B2	SEAC 169 <sup>th</sup> meeting dtd. 27.01.15
10.	2106/2014	1 (a) B2	SEAC 169 <sup>th</sup> meeting dtd. 27.01.15
11.	2114/2014	1 (a) B2	SEAC 169 <sup>th</sup> meeting dtd. 27.01.15
12.	2115/2014	1 (a) B2	SEAC 169 <sup>th</sup> meeting dtd. 27.01.15
13.	2117/2014	1 (a) B2	SEAC 169 <sup>th</sup> meeting dtd. 27.01.15
14.	2119/2014	1 (a) B2	SEAC 169 <sup>th</sup> meeting dtd. 27.01.15
15.	1190/2013	1 (a) B2	SEAC 169 <sup>th</sup> meeting dtd. 27.01.15
16.	1744/2014	1 (a) B2	SEAC 169 <sup>th</sup> meeting dtd. 27.01.15
17.	1763/2014	1 (a) B2	SEAC 169 <sup>th</sup> meeting dtd. 27.01.15
18.	1845/2014	1 (a) B2	SEAC 169 <sup>th</sup> meeting dtd. 27.01.15
19.	1855/2014	1 (a) B2	SEAC 169 <sup>th</sup> meeting dtd. 27.01.15
20.	1981/2014	1 (a) B2	SEAC 169 <sup>th</sup> meeting dtd. 27.01.15
21.	731/2012	1 (a)	SEAC 169 <sup>th</sup> meeting dtd. 27.01.15
22.	1646/2012	1 (a)	SEAC 169 <sup>th</sup> meeting dtd. 27.01.15
23.	1447/2013	1 (a) B2	SEAC 169 <sup>th</sup> meeting dtd. 27.01.15
24.	1917/2014	1 (a) B2	Query Response
25.	1840/2014	1 (a) B2	Query Response
26.	1613/2014	1 (a) B2	Query Response
27.	1961/2014	1 (a) B2	Query Response
28.	1929/2014	1 (a) B2	Query Response

1. **Case No. 1721/2013** Prior Environmental Clearance for proposed Residential Project "Sagar Lake View" at Khasra No.14/1/3,182/14/3, 14/1/2/5, Patwari Halka No. 20, Village Hathaikheda, Tehsil Huzur, Distt. Bhopal (MP) Total land area 3.170 ha, Built up area 39631.25 sqmt by M/s Agrawal Builders & Colonizers Co. through Mrs. Archana Agrawal W/o Shri Sudhir Kumar Agrawal (Partner) E-4/231,Arera Colony,Bhopal(MP)462016, Email: [agrawalbuilders@yahoo.com](mailto:agrawalbuilders@yahoo.com)

- (1) The proposed project is building construction project involving the construction of multi storied units (HIG Flats-172, MIG Flats-128, LIG Flats-84, EWS-32), duplexes (63), Community hall and convenient shops at Village Hathaikheda, Tehsil Huzur, Distt. Bhopal (MP). The Proponent is M/s Agrawal Builders & Colonizers Co. through Partner Mrs. Archana Agrawal W/o Shri Sudhir Kumar Agrawal, Bhopal.


  
(Ajatshatru Shrivastava)  
Member Secretary


  
(H.S. Verma)  
Member


  
(Waseem Akhtar)  
Chairman



- (2) As per the T& CP Bhopal letter (vide 575/LP-148/29/B/NAGRANI/ JIKA/2010-11, dtd 08.03.11) the project area is 3.170 ha out of total land area 3.248 ha at Village Hathaikheda, Tehsil Huzur, Distt. Bhopal. The total built up area proposed by PP is 39631.25 sqmt. The project comes under 8 (a) category (B) of schedule of EIA Notification, 2006 because total construction is between 20,000 sqmt.&1,50,000 sqmt. and plot area is less than 50 ha.
- (3) It is a case of violation of EIA Notification 2006 as PP has started the construction work before obtaining prior Environmental Clearance. As per SEAC 169<sup>th</sup> meeting dtd. 27.01.15 *"..During the presentation, it was noticed that proponent has started construction activities which is about 25% of the total built up area, project proponent has submitted resolution of board of director also before the SEAC. It was also informed by the PP that they already approached MPPCB disclosing the facts so that credible action in this regard may be taken up. A letter written to MPPCB was shown by the PP..."*  
 Member Secretary, MPPCB vide letter no. 95 /PS-MS/MPPCB/SEAC dtd 01.09.2014 informed that credible action has been initiated under section 15 of EPA, 1986 against the M/s Agrawal Builders (Sagar Lake View) for the violation committed by them in the Court of CJM, Bhopal on 20.08.2014.
- (4) The case was discussed in SEAC meetings 142<sup>nd</sup> dtd. 11.09.13, 153<sup>rd</sup> dtd. 21.10.14 & 169<sup>th</sup> dtd. 27.01.15 and is recommended for grant of prior EC subject to 07 special conditions.
- (5) The case was examined in depth and it is noted that :-
  - (i). As per MoEF & CC, GoI OM no J- 110131/ 412006 -IA-II (I) dated 12.12.12 and dated 27.06.2013 regarding violation credible action has been initiated against PP. **It is decided that :-**
    - a. **Details of project proponent, a copy of commitment and Resolution passed in the meeting of the Board of Directors of M/s Agrawal Builders & Colonizers Co., Bhopal should be put on the website of MPSEIAA for information of all stake holders.**
    - b. **The case may be appraised on merit basis.**
  - (ii). The notarized copies of Khasra Panchsala submitted by PP are for 2006-07 to 2010-11. **It is decided that PP should submit the latest Khasra Panchsala for the total land area of the project.**
  - (iii). The total water requirement is 327 KLD (fresh water 217 KLD & recycled water 110 KLD - flushing). The source of water supply is Bhopal Municipal Corporation. PP has submitted consent letter (dtd.29.11.14) from Commissioner Nagar Nigam Bhopal for supply of 275 KLD water. **It is decided that the entire demand of fresh water should be made from Municipal supply and there should be no extraction of ground water.**
  - (iv). The total waste water generation is 295 KLD. PP has provided sewage treatment plant of 300 KLD. PP has submitted letter dtd 04.02.14 from BMC regarding disposal of extra treated waste water in Municipal sewer line. **It is decided that PP should submit the details of water balance and mode of final disposal of extra treated waste water until the Municipal sewer line is laid in the area.**

  
(Ajatshatru Shrivastava)  
Member Secretary

  
(H.S. Verma)  
Member


  
(Waseem Akhtar)  
Chairman



- (v). It is noted that the distance of Hathaikheda reservoir is 700 m. A Nalla flows adjoining the project site and drains into the reservoir. **It is decided PP should submit the distance of project site from FTL of Nalla and Hathaikheda dam adjoining the site.**
  - (vi). Approximately 1342 KG per day of Municipal Solid waste shall be generated which is proposed to be segregated at source. The MSW and sludge from STP will be disposed off through Bhopal Municipal Corporation (letter dtd. 17.10.13). **It is decided that PP should provide compactors for MSW and ensure linkage with Bhopal Municipal Corporation for final disposal of MSW.**
  - (vii). The maximum height of the building is Stilt + 18 m. PP has provided road width 12 m; Front MOS 12 m and side / rear MOS 6.0 m. **It is decided that PP should ensure road width and open spaces as per MP Bhumi Vikas Niyam 2012 rule 42 (1) for building up to 18 m height.**
  - (viii). PP has proposed to provide overhead fire storage tanks, Fire Hydrant System, Automatic Fire Alarm System, Hydrant pumps, Sprinkler pumps & Jockey pumps, Hand Held Fire Extinguishers, Automatic Sprinklers System, Wet risers, Fire Extinguishers, Hose Reel etc. as per NBC 2005. **It is decided that as per MPBVR, 2012 rule 42 (3) PP should submit necessary drawings and details to the Authority (Nagar Nigam, Bhopal) incorporating all the fire fighting measures recommended in National Building Code part – IV point no. 3.4.6.1. The occupancy permit shall be issued by Nagar Nigam only after ensuring that all fire fighting measures are physically in place.**
  - (ix). PP has proposed roof top rain water harvesting system for ground water recharging. **It is decided that PP should ensure the rain water harvesting.**
  - (x). The total power requirement is 1.5 MVA. PP has also proposed power back up of DG set of 1x125 KVA. **It is decided that PP should ensure installation of photovoltaic cells (solar energy) for lighting in common areas, LED light fixtures and energy efficient equipments.**
  - (xi). As per Rule no. 84 (1) Table Clause 1 (3) of MPBVR 2012 the required car parking is 38043.75 sqmt. (FAR)/100=380 ECS. PP has proposed to provide 192 ECS (stilt parking 5782.46/30 = 192 ECS). **It is decided that PP should submit the details of car parking provisions for apartments, shops and duplexes as per MPBVR 2012.**
  - (xii). Out of the total land area 32480 sq.m an area of 3240 sq.m. (9.97%) is proposed to be developed as green area. **It is decided that PP should submit detailed plantation plan including trees in two rows all along the periphery of the project area, avenue plantation on the road sides with one tree per 100 sqmt. of the plot area open spaces and parks along with number of trees and species to be planted.**
- (6) PP should submit the above information latest by 30.05.2015.



(Ajatshatru Shrivastava)  
Member Secretary




(H.S. Verma)  
Member





(Waseem Akhtar)  
Chairman



2. **Case No. 1834/2014** Prior Environmental Clearance proposed Residential Project "Rishi South City" at Khasra No. 262/1, Village Misrod, Tehsil Huzur, Distt. Bhopal (MP); Total Land Area 20630 sq.mt. (2.063 ha) Total Built up area 39550.96 sq.mt by Shri Sudhir Bhandari Land Owner, Mansarovar Complex, Block-C, FF-11, Near Habibganj Railway Station, Bhopal 462016 (MP)
- (1) The proposed project is Residential Project "Rishi South City" at Village - Misrod, Tehsil Huzur, Distt. Bhopal (MP). The project includes the construction of 4 blocks (S+P+10) with 510 flats, Informal Sector (LIG & EWS 77nos.) & convenient Shops (20 nos.). The Proponent is Shri Sudhir Bhandari Land Owner, Mansarovar Complex, Block-C, FF-11, Near Habibganj Railway Station, Bhopal (MP)
  - (2) As per the T & CP Bhopal (vide letter 1555/LP106/29(3)/Ngrani/Gka/2011-13 dtd. 24.09.13) the total land area is 2.063 ha (20630.0 sq.m.) at Khasra No. 262/1, Village - Misrod, Tehsil- Huzur, Distt. - Bhopal (M.P). The total built up area proposed by PP is 39550.96 sq.m. The project comes under 8 (a) category (B) of schedule of EIA Notification, 2006 because total construction is between 20,000 sq mt. & 1, 50,000 sq mt. and plot area is less than 50 ha.
  - (3) The case was discussed in SEAC meetings 154<sup>th</sup> dtd. 10.11.14 & 169<sup>th</sup> dtd. 27.01.15 recommended the project for grant of prior EC subject to 09 special conditions.
  - (4) **The Authority decided that PP should be called for presentation on 23.03.2015.**
3. **Case No. 1846/2014** - Prior Environmental Clearance for **Basalt Stone Quarry** in an area of 2.0 ha. for production capacity 10,000 cum/year at Khasra No. 587 at **Village-Girdouda, Tehsil-Neemuch, Dist-Neemuch** (M.P.) by Smt. Kamla Patidar, Vill-9, Hedgewar Bus Stand, Teh-Neemuch, Dist-Neemuch (M.P).
- (1) After detailed discussions and perusal of the recommendations of 169<sup>th</sup> SEAC meeting dtd. 27.01.2015, it was noted from record that there is a Tank (Talab) within 500m from mining site (Appendix-1). In this context it was decided to ask from the Mining Officer whether distance of this Tank was verified before issuing lease sanction order and is it as per M.P Minor Mineral Rules.
  - (2) It was also found that in Form-1 and lease sanction order dtd. 02.08.2014 the lease area is mentioned 2.00 ha. while in DFO letters dtd. 27.06.2014 & 28.07.2014 the lease area is mentioned as 3.50 ha. **In this context it was decided to seek clarification from Mining Officer regarding discrepancy in lease area.**
4. **Case No. 1847/2014**, Prior Environmental Clearance for **Basalt Stone Quarry** in an area of 1.470 ha for Production Capacity of 4000 cum/ year at Khasra no. 525 at **Village Dalavda, Tehsil Neemuch, District Neemuch**, MP by Smt Lalita Patidar W/o Shri Pawan Patidar, Maharana Banglow, Bageecha No. 51<sup>th</sup> District Neemuch (MP)- 458441.
- (1) After detailed discussions and perusal of the recommendations of 169<sup>th</sup> **SEAC meeting dtd. 27.01.2015**, it was noted through Google Map view (as per coordinates submitted by PP) that a Nala is flowing very close to the

  
(Ajatshatru Shrivastava)  
Member Secretary

  
(H.S. Verma)  
Member

  
(Waseem Akhtar)  
Chairman



mining site and the human settlement is visible at the distance of about 130m from the site. Looking to the location of site the adverse environmental impact is likely on the habitation and human health.

**In context of above, it was decided to reject the proposal .The PP and all concerned should be informed accordingly.**

5. **Case No. 1851/2014**, Prior Environmental Clearance for **Basalt Stone Quarry** in an area of 1.500 ha for Production Capacity of 5000 cum/ year at Khasra no. 603 at **Village Girdouda, Tehsil Neemuch, District Neemuch**, M. P. by Smt Kamla Patidar W/o Shri Shanti Lal Patidar, 9 Hedgewar Bus stand Tehsil & District Neemuch (M.P) - 458441.

- (1) After detailed discussions and perusal of the recommendations of **169<sup>th</sup> SEAC meeting dtd. 27.01.2015**, it was noted from record (Appendix -1) that there is a Tank (Talab) within 500m from the mining site.

In the context it was decided to ask from the Mining Officer whether distance of this tank was verified before issuing lease sanction order and is it as per M.P. Minor Mineral Rules?The information should be made available at the earliest. Copy of the letter should be endorsed to PP also.

6. **Case No. 1848/2014** - Prior Environmental Clearance for **Basalt Stone Quarry** in an area of 1.453 ha. for production capacity 6840 cum/year at Khasra No. 18/2 at **Village - Shivpuri, Tehsil-Sehore, District-Sehore** (M.P) by Shri Chetan Parmar, Shahpura Kodiya, Post-Mahodiya, Tehsil & District-Sehore (M.P.).

- (1) After detailed discussion and perusal of the recommendations of **169<sup>th</sup> SEAC meeting dtd. 27.1.2015**, it was decided to grant Prior Environmental Clearance with slight modifications in the conditions imposed by SEAC.

- (i) PP shall not start mining activity before execution of lease agreement.  
(ii) The average depth of the pit shall not exceed 6.0m at the end of lease period.


Hence, Prior Environmental Clearance is granted for **Basalt Stone Quarry (Opencast Semi-Mechanized Method)** in an area of 1.453 ha. for production capacity 6840 cum/year at Khasra No. 18/2 at **Village - Shivpuri, Tehsil-Sehore, District-Sehore** (M.P.) for the lease period by Shri Chetan Parmar, Shahpura Kodiya, Post-Mahodiya, Tehsil & District-Sehore (M.P.).


7. **Case No. 2098/2014** - Prior Environmental Clearance for **Stone Quarry** in an area of 4.00 ha. for production capacity 10,000 cum/year at Khasra No. 105/2 at **Village-Amuwari, Tehsil-Bandhawgarh, District-Umaria** (M.P) by Shri Hukum Chand Agarwal, Shanti Marg, Umaria (MP)-484661.


- (1) After detailed discussion and perusal of the recommendations of **169<sup>th</sup> SEAC meeting dtd. 27.1.2015**, it was decided to grant Prior Environmental Clearance with slight modifications in the conditions imposed by SEAC.

- (i) PP shall not start mining activity before execution of lease agreement.  
(ii) The average depth of the pit shall not exceed 6.0m at the end of lease period.

Hence, Prior Environmental Clearance is granted for **Stone Quarry (Opencast Method)** in an area of 4.00 ha. for production capacity 10,000

  
(Ajatshatru Shrivastava)  
Member Secretary

  
(H.S. Verma)  
Member

  
(Waseem Akhtar)  
Chairman



cum/year at Khasra No. 105/2 at **Village-Amuwari, Tehsil-Bandhawgarh, District- Umaria (M.P.) for the lease period** by Shri Hukum Chand Agarwal, Shanti Marg, Umaria (MP)-484661.

8. **Case No. 2099/2014** - Prior Environmental Clearance for **Metal Stone Quarry** in an area of 0.800 ha. for production capacity of 3,990 cum/year at Khasra no. 274/1 at Village Kasai, Tehsil – Lakanadon, District - Seoni (M.P) by Smt. Kamlesh Jain W/o Shri Rahul Jain R/o Lakanadon, Tehsil Lakanadon, Distt Seoni (MP) 480887.

(1) After detailed discussions and perusal of the recommendations of **169<sup>th</sup> SEAC meeting dtd. 27.01.2015**, it was decided to grant Environmental Clearance with slight modifications of the conditions imposed by SEAC:

- (i) PP shall not start mining activity before execution of lease agreement.
- (ii) The average depth of the pit shall not exceed 6.0 m. at the end of lease period.

Hence, Prior Environmental Clearance is granted for **Metal Stone Quarry** (opencast manual/ semi mechanized Method) in an area of 0.800 ha. for production capacity 3,990 cum/year at Khasra no. 274/1 at Village – Kasai, Tehsil – Lakanadon, District Seoni (MP) **for the lease period** by Smt. Kamlesh Jain W/o Shri Rahul Jain R/o Lakanadon, Tehsil Lakanadon, District Seoni (MP) 480887.

9. **Case No. 2105/2014** Prior Environmental Clearance for **Stone Quarry** in an area of 2.00 ha. for production capacity of 3,600 cum/year at Khasra no. 478 at Village – Mahuakheri, Tehsil – Mo. Badodia, District - Shajapur (M.P) by Shri Om Prakash Banjara S/o Shri Kishanlal Banjara R/o Village Ramnagar Jaloda, Tehsil Mo. Badodia, District - Shajapur (M.P)-465223.

(1) After detailed discussions and perusal of the recommendations of **169<sup>th</sup> SEAC meeting dtd. 27.01.2015**, it was decided to grant Environmental Clearance with slight modifications of the conditions imposed by SEAC:


- (i) PP shall not start mining activity before execution of lease agreement.
- (ii) The average depth of the pit shall not exceed 6.0 m. at the end of lease period.


Hence, Prior Environmental Clearance is granted for **Stone Quarry** (opencast manual/ semi mechanized Method) in an area of 2.00 ha. for production capacity 3,600 cum/year at Khasra no. 478 at Village– Mahuakheri, Tehsil – Mo. Badodia, District - Shajapur (M.P) **for the lease period** by Shri Om Prakash Banjara S/o Shri Kishanlal Banjara R/o Village Ramnagar Jaloda, Tehsil Mo. Badodia, District - Shajapur (M.P)-465223.


10. **Case No. 2106/2014** - Prior Environmental Clearance for **Silanagar Basalt Stone & Murrum Quarry** in an area of 2.00 ha. for production capacity Stone – 28272 cum/year & Murrum 1414 cum/year at Khasra Nos.2401,2402 at **Village-Silanagar, Tehsil-Karera, Distt. Shivpuri (MP)** by Shri Deepak Mevafarosh S/o Shri Lakhna Lal, Ward No.15,Karera, Distt. Shivpuri (MP) 473665.

(1) After detailed discussion and perusal of the recommendations of **169<sup>th</sup> SEAC meeting dtd. 27.1.2015**, it was decided to grant Prior Environmental Clearance with slight modifications in the conditions imposed by SEAC.

- (i) PP shall not start mining activity before execution of lease agreement.

  
(Ajatshatru Shrivastava)  
Member Secretary

  
(H.S. Verma)  
Member

  
(Waseem Akhtar)  
Chairman



- (ii) The average depth of the pit shall not exceed 6.0m at the end of lease period.

Hence, Prior Environmental Clearance is granted for **Silanagar Basalt Stone & Murrum Quarry (Manual Opencast Method)** in an area of 2.00 ha. for production capacity Stone – 28272 cum/year & Murrum - 1414 cum/year at Khasra Nos. 2401,2402 at **Village- Silanagar, Tehsil-Karera, District-Shivpuri (M.P.)** for the lease period by Shri Deepak Mevafarosh S/o Shri Lakhan Lal, Ward No. 15, Karera, District -Shivpuri (MP)-473665.

11. **Case No. 2114/2014** - Prior Environmental Clearance for **Chudiya Stone Quarry** in an area of 1.981 ha. for production capacity 19950 cum/year at Khasra No. 367/1, 367/2 at **Village-Chudiya, Tehsil-Chicholi, Dist-Betul (M.P.)** by Shri Sunil Aaray, Bazar Chowk, Chicholi, Dist-Betul (M.P.)-460001.

- (1) After detailed discussions it was noted that the case was appraised in 169<sup>th</sup> SEAC meeting dtd. 27.01.2015 and it was recorded that ... *Scrutiny of the case reveals following discrepancies –*

1. After mining the mined out area is proposed to be converted in to a pit is reported to be 1.75 ha, the area under dumps is 0.010 ha and the area under plantation is 0.325 ha total comes out to be 2.085 ha; whereas total lease area is only 1.981 ha.
  2. Presence of certain scheduled animals in the area which needs confirmation from the forest department.
  3. Year-wise production and accordingly the mine development plan so as to achieve the targeted production are not available in the Mining Plan.
  4. The shape of the lease area apparently does not support the proposed production capacity and needs appropriate justification for environmentally safe and sustainable excavation.
  5. Ultimate closure plan with post-mining conceptual plan is not available.
- In view of the above discrepancies committee decided to return the case to SEIAA and asked the PP for resubmission of the revised approved Mine Plan through SEIAA after resolving the above issues."

It context of above, it was decided to ask from PP to submit revised approved Mining Plan after resolving the issues mentioned at S.Nos. 1 to 5 above.

12. **Case No. 2115/2014** Prior Environmental Clearance for **Stone Boulder Quarry** in an area of 3.650 ha for Production Capacity of 41922 cum/ year at Khasra no. 422 at **Village Bakayan, Tehsil Chhatarpur, District Chhatarpur, MP** by Shri Atul Sharma, Laxmi Nivas, Civil Line, Chhatarpur, Distt. Chhatarpur (MP)- 471405.

- (1) After detailed discussions and perusal of the recommendations of 169<sup>th</sup> SEAC meeting dtd. 27.01.2015, it was noted that... *Scrutiny of the case reveals following discrepancies –*

1. Location of the mine does not match with the given co-ordinates.
2. Targeted production is not feasible with the proposed Manual, O/C mining method.
3. The slope variation reported in the text is 328 m to 306 meters whereas, the contours reported in the surface lay out shows a slope variation of 309 to 301m.
4. It is observed that the mine is operational and PP intends for enhancement of production; hence detailed compliance report has to be obtained from the RO, MPPCB for compliance of consent conditions. The report should be supported with the current photographs of the mining site.
5. In view of the above discrepancies committee decided to return the case to SEIAA and asked the PP for re-submission of the revised approved Mine Plan through SEIAA after resolving the above issues alongwith the details of micro-level features within 1 Km around the site to be reported after due verification from the tehsildar."

It context of above, it was decided to ask from PP to submit revised approved Mining Plan after resolving the issues mentioned at S. Nos.1 to 5 above.



(Ajatshatru Shrivastava)  
Member Secretary



(H.S. Verma)  
Member



(Waseem Akhtar)  
Chairman



13. **Case No. 2117/2014** Prior Environmental Clearance for **Stone & Murum Quarry** in an area of 2.00 ha. for production capacity of Stone 8,282 cum/year & Murum 3312 cum/year at Khasra no. 275/1 at Village – Khadki, Tehsil – Gandhwani, District - Dhar (M.P) by Shri Dharmendra Thakur S/o Shri Kalu Singh Thakur R/o Village Khadki, Tehsil Gandhwani, District - Dhar (M.P)-454446.

(1) After detailed discussions and perusal of the recommendations of 169<sup>th</sup> SEAC meeting dtd. 27.01.2015, it was decided to grant Environmental Clearance with slight modifications of the conditions imposed by SEAC:

- (i) PP shall not start mining activity before execution of lease agreement.
- (ii) The average depth of the pit shall not exceed 6.0 m. at the end of lease period.

Hence, Prior Environmental Clearance is granted for **Stone & Murum Quarry** (opencast manual/ semi mechanized Method) in an area of 2.00 ha. for production capacity Stone 8,282 cum/year & Murum 3312 cum/year at Khasra no. 275/1 at Village – Khadki, Tehsil – Gandhwani, District - Dhar (MP) for the lease period by Shri Dharmendra Thakur S/o Shri Kalu Singh Thakur R/o Village Khadki, Tehsil Gandhwani, District - Dhar (M.P)-454446.

14. **Case No. 2119/2014** Prior Environmental Clearance for **Basalt Stone Quarry** in an area of 2.00 ha for production capacity of 12,000 cum/year (as per SEAC recommendation) at Khasra no.1329,1330,1331/3,1332/3 at Village Gawali Palasiya, Tehsil Mhow, Distt. Indore (MP) by Ganesh Patidar S/o Kanhiyalal Patidar R/o Village Gawali Palasiya Ambedkar Nagar Mhow, Distt Indore (MP).

(1) After detailed discussions and perusal of the recommendations of 169<sup>th</sup> SEAC meeting dtd. 27.01.2015, it was decided to grant Environmental Clearance with slight modifications of the conditions imposed by SEAC:


- (i) PP shall not start mining activity before execution of lease agreement.
- (ii) The average depth of the pit shall not exceed 6.0 m. at the end of lease period.


Hence, Prior Environmental Clearance is granted for **Basalt Stone Quarry** (opencast manual/ semi mechanized Method) in an area of 2.00 ha. for production capacity 12,000 cum/year (as per SEAC recommendation) at Khasra no. 1329, 1330, 1331/3, 1332/3 at Village Gawali Palasiya, Tehsil – Mhow, District Indore (MP) for the lease period by Shri Ganesh Patidar S/o Shri Kanhiyalal Patidar R/o Village Gawali Palasiya Ambedkar Nagar Mhow, District - Indore (M.P)-453441.


15. **Case No. 1190/2013** - Prior Environmental Clearance for **Stone/Boulder Mine** in an area of 1.66 ha. for production capacity 20,000 cum/year (as per SEAC recommendation) at Khasra No. 140 at **Village-Badagaon, Tehsil – Barahi, District – Katni** (M.P) by M/s Sumitra Grover Boulder Mine, Prop. Smt. Sumitra Grover, Civil Line, Katni, District – Katni (M.P.) – 483501.

(1) After detailed discussion and perusal of the recommendations of 169<sup>th</sup> SEAC meeting dtd. 27.1.2015, it was decided to grant Prior Environmental Clearance with slight modifications in the conditions imposed by SEAC.

- (i) PP shall not start mining activity before execution of lease agreement.

  
(Ajatshatru Shrivastava)  
Member Secretary

  
(H.S.Verma)  
Member

  
(Waseem Akhtar)  
Chairman



- (ii) The average depth of the pit shall not exceed 6.0m at the end of lease period.

Hence, Prior Environmental Clearance is granted for **Stone/Boulder Mine (Opencast Semi-Mechanized Method)** in an area of 1.66 ha. for production capacity 20,000 cum/year (as per SEAC recommendation) at Khasra No. 140 at **Village-** Badagaon, Tehsil – Barahi, District – Katni (M.P.) for **the lease period** by M/s Sumitra Grover Boulder Mine, Prop. Smt. Sumitra Grover, Civil Line, Katni, District – Katni (M.P.) – 483501.

16. **Case No. 1744/2014** - Prior Environmental Clearance for **Inpun Stone Quarry** in an area of 2.0 ha. for production capacity 30,000 cum/year at Khasra No. 325 at Village-Inpun, Tehsil– Punasa, District–Khandwa (M.P) by Shri Atul Ajmera R/o 103, Jain Colony, Sanawad, Tehsil - Badwah, District-Khargone (M.P.) – 451111.

- (1) After detailed discussion and perusal of the recommendations of 150<sup>th</sup> SEAC meeting dtd. 26.09.2014 & 169<sup>th</sup> SEAC meeting dtd. 27.1.2015, it was decided to grant Prior Environmental Clearance with slight modifications in the conditions imposed by SEAC.

- (i) PP shall not start mining activity before execution of lease agreement.  
(ii) The average depth of the pit shall not exceed 6.0m at the end of lease period.

Hence, Prior Environmental Clearance is granted for **Inpun Stone Quarry (Opencast Semi-Mechanized Method)** in an area of 2.0 ha. for production capacity 30,000 cum/year at Khasra No. 325 at **Village-** Inpun, Tehsil – Punasa, Distt Khandwa (M.P.) for **the lease period** by Shri Atul Ajmera R/o 103, Jain Colony, Sanawad, Tehsil-Badwah, Distt Khargone (MP) 451111.

17. **Case No. 1763/2014**, Prior Environmental Clearance for **Stone Boulder Quarry** in an area of 2.428 ha for Production Capacity of 11400 cum/ year at Khasra no. 284 at **Village Kayadi, Tehsil Waraseoni, District Balaghat**, M. P. by Shri Anil Bakshi, Ward No. 24, Balaghat, District Balaghat (M.P) - 481331.


- (1) After detailed discussions and perusal of the recommendations of 169<sup>th</sup> SEAC meeting dtd. 27.01.2015, it was noted through Google Map view (as per coordinates submitted by PP) that there is a human settlement within 500m distance and it was also noted that PP has not submitted the report of Mining Officer regarding the status of other mines within 500m periphery.


In context of above it was decided to ask from the Mining Officer to provide the status of other mines within 500m periphery and also the distance of settlement from the mining site. The information should be made available at the earliest. **Copy of the letter should be endorsed to PP also.**


18. **Case No. 1845/2014** Prior Environmental Clearance for **Stone Quarry** in an area of 2.00 ha. for production capacity of 5,557 cum/year at Khasra no. 697/1 at Village Kharkta, Tehsil Chitrangi, Distt Singrauli (MP) by Prem Agrawal S/o Ram Niwas Agrawal R/o Main Road, Village Bargawan, Tehsil Deosar, Distt Singrauli (M.P)-486886.

- (1) After detailed discussions and perusal of the recommendations of 169<sup>th</sup> SEAC meeting dtd. 27.01.2015, it was decided to grant Environmental Clearance with slight modifications of the conditions imposed by SEAC:

- (i) PP shall not start mining activity before execution of lease agreement.

  
(Ajatshatru Shrivastava)  
Member Secretary

  
(H.S.Verma)  
Member

  
(Waseem Akhtar)  
Chairman



- (ii) The average depth of the pit shall not exceed 6.0 m. at the end of lease period.

Hence, Prior Environmental Clearance is granted for **Stone Quarry** (opencast/ semi mechanized Method) in an area of 2.00 ha. for production capacity 5,557 cum/year at Khasra no. 697/1 at Village – Kharkta, Tehsil - Chitrangi, District - Singrauli (M.P) **for the lease period** by Shri Prem Agrawal S/o Shri Ram Niwas Agrawal R/o Main Road, Village Bargawan, Tehsil Deosar, District - Singrauli (M.P)-486886.

19. **Case No. 1855/2014** - Prior Environmental Clearance for **Murum Quarry** in an area of 1.680 ha. for production capacity of 28,000 cum/year (**as per SEAC recommendation**) at Khasra no.1042,1043/1kha, 1043/2 at Village – Siddhikala, Tehsil Singrauli, District Singrauli (M.P) by Shri Jagbali Prasad Vaishya R/o Village-Siddhikala, Tehsil – Singrauli, District - Singrauli (M.P)-486886.

- (1) After detailed discussions and perusal of the recommendations of **169<sup>th</sup> SEAC meeting dtd. 27.01.2015**, it was decided to grant Environmental Clearance with slight modifications of the conditions imposed by SEAC:

- (i) PP shall not start mining activity before execution of lease agreement.  
(ii) The average depth of the pit shall not exceed 6.0 m. at the end of lease period.


Hence, Prior Environmental Clearance is granted for **Murum Quarry** (opencast manual/ semi mechanized Method) in an area of 1.680 ha. for production capacity 28,000 cum/year (**as per SEAC recommendation**) at Khasra no. 1042,1043/1kha,1043/2 at Village Siddhikala, Tehsil & District - Singrauli (M.P) **for the lease period** by Shri Jagbali Prasad Vaishya R/o Village-Siddhikala, Tehsil – Singrauli, District - Singrauli (M.P)-486886.


20. **Case No. 1981/2014**, Prior Environmental Clearance for **Stone Quarry** in an area of 2.00 ha for Production Capacity of 15894 cum/ year at Khasra no. 3619/3 K at **Village Billaua, Tehsil Dabra, District Gwalior, M. P.** by Smt. Manju Gupta W/o Shri B.K.Gupta, Suresh Nagar, Thathipur Murar, District Gwalior (M.P) - 474011.


- (1) After detailed discussions and perusal of the recommendations of **169<sup>th</sup> SEAC meeting dtd. 27.01.2015**, it was noted that through Google Map view (as per coordinates submitted by PP) that a canal is passing nearby from the mining site. In context of this it was decided to seek opinion of EE, WRD Gwalior regarding impact of proposed mining activity on the canal. **The information should be made available at the earliest. Copy of the letter should be endorsed to PP also.**

21. **Case No. 731/2012**, Prior Environmental Clearance for Pyrophyllite & Diaspore mine in an area 20.23 ha. (12.80 ha forest land & 7.43 ha revenue land) for expansion of production capacity from 30,000 TPA to 55,000 TPA at Khasra No. 1440 ( *Compartment no. P-8, Forest Range – Bara Malhara, Forest Division- Chhatarpur, Forest Block - Sarkana*) at Village Sarkana, Tehsil Bijawar, Distt. Chhatarpur, M. P. by M/s Jindutt Minerals Pvt. Ltd., Shri Ajay Pal Singh (Director), 6<sup>th</sup> km Sagar Road, Dhadari, District Chhatarpur (M.P)- 471001.

- (1) It was noted that the case was **recommended in 169th SEAC meeting dtd 27.01.2015** ..... based on the submission of documents and

  
(Ajatshatru Shrivastava)  
Member Secretary

  
(H.S.Verma)  
Member

  
(Waseem Akhtar)  
Chairman



presentation made by the PP the committee has **recommended for grant of prior EC to the project subject to the 07 conditions.**

- (2) It was noted that the inter-state boundary, National Park/Sanctuary are not located within 10 Km. radius. Hence, General Condition is not attracted.
- (3) The proposed plantation program was examined and it was found that 40,500 trees would be planted in an area of **20.23 ha** at the end of lease period.
- (4) It was noted that the Public Hearing was held on 16.07.2013 at Govt. School Parisar under the Chairmanship of Upper Collector, Chhatarpur. The issues raised during public hearing were of general nature and nothing adverse was found regarding degradation of the environment.
- (5) After detailed discussions and perusal of the recommendations of **169<sup>th</sup> SEAC meeting dtd. 27.01.2015**, it was decided to grant Prior Environmental Clearance with the following additional conditions:
  - (i). As committed by the PP during Public Hearing an amount of Rs. 8.75 shall be kept for mitigation of Air Pollution and implementation of other Environmental Management issues.
  - (ii). Over Burden Dumps (OBD) should properly be sloped and there should not be any steep angle at OBD site, so as to avoid the soil erosion.
  - (iii). All EC Conditions should be complied before further lease renewal.
  - (iv). Consent of Air & Water Should not be granted by MPPCB before completion of garland drains around the proposed site.
  - (v). Plantation of 40,500 trees should be ensured at the reclaimed site during conceptual period and it should be monitored by MPPCB.
- (6) Hence, Prior Environmental Clearance is granted for Pyrophyllite & Diaspore mine (Open cast other than fully mechanized method) in an area of 20.23 ha. (12.80 ha forest land & 7.43 ha revenue land) for expansion of production capacity from 30,000 TPA to 55,000 TPA at Khasra No 1440 ( *Compartment no. P-8, Forest Range – Bara Malhara, Forest Division- Chhatarpur, Forest Block - Sarkana*) for the lease period at Village Sarkana, Tehsil Bijawar, Distt. Chhatarpur, M. P. by M/s Jindutt Minerals Pvt. Ltd., Shri Ajay Pal Singh (Director), 6<sup>th</sup> km Sagar Road, Dhadari, District Chhatarpur (M.P)- 471001.

22. **Case No.1646/2012:** Prior Environmental Clearance for **Luhani Rock Phosphate Deposit Mine (Opencast Other Than Fully Mechanized Method)** in an area of 13.20 ha. for production capacity 1,00,000 MTPA at Khasra No. 1008, 1007, 1005/1, 1005/2, 1006, 1003/1, 1003/2, 1002, 1001, 984, 979, 980, 978, 975, 1028/9, 1028/10, 1028/11, 1028/12 at **Village-Luhani, Teh-Bakshwaha, Dist-Chhatarpur (MP)** by M/s Khajuraho Stones (India) Pvt. Ltd. 6th km Sagar Road, Dhadari, P.O. & Distt- Chhatarpur (M.P.)-471001.

- (1) The case was discussed in 133<sup>rd</sup> SEAC meeting dtd. 15.05.2013 & 155<sup>th</sup> SEAC meeting dtd. 11.11.2014 and recommended in 169<sup>th</sup> SEAC meeting dtd. 27.01.2015.



(Ajatshatru Shrivastava)  
Member Secretary



(H.S. Verma)  
Member



(Waseem Akhtar)  
Chairman



- (2) It was noted that the PP has applied in Form-I for Prior Environmental Clearance for **Luhani Rock Phosphate Deposit Mine (Opencast Other Than Fully Mechanized Method)** in an area of 13.20 ha. for production capacity 1,00,000 MTPA at Khasra No.1008,1007,1005/1,1005/2,1006, 1003/1,1003/2,1002,1001,984,979,980,978,975,1028/9,1028/10,1028/11, 1028/12 at **Village-Luhani, Teh-Bakshwaha, Dist-Chhatarpur (MP)**.
- (3) The case was discussed in depth and it was noted that the inter-state boundary, National Park/Sanctuary are not located within 10 Km. radius. Hence, the General Condition is not attracted.
- (4) It was noted that the distance of the mining site from forest boundary is 4.650 km (Conservator Forest, Chhatarpur, vide L.No. 2376 dtd 10.10.2011).
- (5) The proposed plantation program was examined and it was found that 18050 trees to be planted in an area of 7.20 ha. Plantation programme was found satisfactory.
- (6) It was found that the life of mine is 30 years as per Mining Plan approved by IBM vide L.No. MP/Chhatarpur/R. Phosphate /MPLN/G-05/12-13/ dtd. 19.04.2013.
- (7) It was found that lease period 30 years as per Collector letter No.1458 dtd. 04.09.2012.
- (8) It was noted that the Public Hearing was held on 21.05.2014 at Govt. School Parisar, Village-Luhani, Teh-Bakshwaha, Dist-Chhatarpur under the Chairmanship of Addl. Collector, Dist-Chhatarpur. The issues raised during public hearing were of general nature and nothing adverse was found regarding degradation of the environment.
- (9) It was noted that Conservator Forest Chhatarpur in his letter vide Endt. No. 588 dtd. 12.03.2013 has mentioned that ...."वन विभाग की अनापत्ति नहीं है"। In this context it was decided to seek clarification from the Conservator Forest Chhatarpur regarding his statement in the above said letter. The information should be made available at the earliest. **Copy of the Letter should be endorsed to PP also.**

23. **Case No. 1447/2013**, Prior Environmental Clearance for **Stone (Gitti) Quarry** in an area of 2.00 ha for Production Capacity of 2500 cum/ year at Khasra no. 355 at **Village Sindurkiya, Tehsil Jaora, District Ratlam, M. P.** by Shri Mahendra Singh Solanki, Village Baman Khedi, Tehsil Jaora Distt - Ratlam (M.P) – 457226.

- (1) After detailed discussions and perusal of the recommendations of **169<sup>th</sup> SEAC meeting dtd. 27.01.2015**, it was noted that PP has not submitted the information about the distance of forest boundary from the mining site. In this context it was decided to ask the PP to submit the information regarding the distance from the Forest Boundary **at the earliest**. Letter should be endorsed to the DFO, Ratlam also.

(Ajatshatru Shrivastava)  
Member Secretary

(H.S.Verma)  
Member

(Waseem Akhtar)  
Chairman



24. **Case No. 1917/2014** - Prior Environmental Clearance for **Basalt Stone Quarry** in an area of 2.518 ha. for production capacity of Stone Boulder 11810 cum/ year & Murrum 11810 cum/ year at Khasra no.1 at Village- Harsola, Tehsil – Mhow , District - Indore (M.P) by M/s R.J. Enterprises, Shri Rishi Shrivastava (Partner) , Res – U.G.-2, Avni Plaza, A.B Road (M.P) -452001.

- (1) After detailed discussions and perusal of the query response of 176<sup>th</sup> SEIAA meeting dated 02.02.2015 and recommendations of 161<sup>st</sup> SEAC meeting dtd. 22.12.2014, it was decided to grant Environmental Clearance with slight modifications of the conditions imposed by SEAC:

- (i). PP shall not start mining activity before execution of lease agreement.
- (ii). The average depth of the pit shall not exceed 6.0 m. at the end of lease period.

Hence, Prior Environmental Clearance is granted for **Basalt Stone Quarry** (opencast manual/ semi mechanized Method) in an area of 2.518 ha for production capacity of Stone Boulder 11810 cum/ year & Murrum 11810 cum/ year at Khasra No. 1 at Village Harsola, Tehsil – Mhow , District - Indore (M.P) **for the lease period** by M/s R.J. Enterprises, Shri Rishi Shrivastava (Partner) , Res – U.G.-2, Avni Plaza, A.B Road (M.P) -452001.

25. **Case No. 1840/2014** Prior Environmental Clearance for **Junapani Stone Quarry** in an area of 2.0 ha. for production capacity 25,000 cum/year (**As per approved Mine Plan**) at Khasra No. 405 at **Village- Junapani, Tehsil- Harsud, District – Khandwa**, (M.P) by Shri Ashok Kumar Verma, R/o Village Kheri, Tehsil Harsud, District Khandwa, (M.P.)-450117.

- (1) After detailed discussion and perusal of the query response of 171<sup>st</sup> SEIAA meeting dtd. 17.12.2014 and recommendations of 156<sup>th</sup> SEAC meeting dtd. 12.11.2014, it was decided to grant Prior Environmental Clearance with slight modifications in the conditions imposed by SEAC.


- (i) PP shall not start mining activity before execution of lease agreement.
- (ii) The average depth of the pit shall not exceed 6.0m at the end of lease period.


Hence, Prior Environmental Clearance is granted for **Stone Quarry (Opencast Semi-Mechanized Method)** in an area of 2.0 ha. for production capacity 25,000 cum/year (**As per approved Mine Plan**) at Khasra No. 405 at **Village-Junapani, Tehsil- Harsud, District –Khandwa** (M.P.) **for the lease period** by Shri Ashok Kumar Verma, R/o Village Kheri, Tehsil Harsud, District Khandwa (M.P.)-450117.


26. **Case No. 1613/2013-** Prior Environmental Clearance for **Stone Boulder Quarry** (opencast manual/semi mechanized method) in an area of 0.817 ha for production capacity 1,000 cum/year (**as per SEAC recommendation**) at Khasra No. 37/1/5 at Village Jamnya, Tehsil Nivali, Distt Badwani, MP by Shri Laxman Barela S/o Gulab Barela R/o Sendhwa, Tehsil Nivali, Distt Badwani(MP)-451666.

- (1) After detailed discussions and perusal of the query response of 166<sup>th</sup> SEIAA meeting dated 13.10.2014 and recommendations of 134<sup>th</sup> SEAC meeting dtd. 03.06.2013, it was decided to grant Environmental Clearance with slight modifications of the conditions imposed by SEAC:

- (i) PP shall not start mining activity before execution of lease agreement.

  
(Ajatshatru Shrivastava)  
Member Secretary

  
(H.S. Verma)  
Member

  
(Waseem Akhtar)  
Chairman



- (ii) The average depth of the pit shall not exceed 6.0 m. at the end of lease period.

Hence, Prior Environmental Clearance is granted for **Stone Boulder Quarry** (opencast manual/ semi mechanized Method) in an area of 0.817 ha production capacity 1,000 cum/year (**as per SEAC recommendation**) at Khasra No. 37/1/5 at Village Jamnya, Tehsil Nivali, District Badwani (M.P) **for the lease period** by Shri Laxman Barela S/o Shri Gulab Barela R/o Sendhwa, Tehsil Nivali, District Badwani (MP)-451666.

27. **Case No. 1961 /2014** Prior Environmental Clearance for **Stone Boulder Quarry** in an area of 1.00 ha. for production capacity 5700 cum/year at Khasra no. 479 at Village-Sarrapipariya, Tehsil-Nainpur, District- Mandla (M.P) by Shri Dharmendra Kumar Chandrawanshi, S/o Shri Sevakram Chandrawanshi, Village-Sarrapipariya, Tehsil-Nainpur, District- Mandla. (M.P) – 481776.

- (1) After detailed discussions and perusal of the query response of 177<sup>th</sup> SEIAA meeting dated 04.02.2015 and recommendations of 162<sup>nd</sup> SEAC meeting dtd. 23.12.2014, it was decided to grant Environmental Clearance with slight modifications of the conditions imposed by SEAC:

- (i) PP shall not start mining activity before execution of lease agreement.  
(ii) The average depth of the pit shall not exceed 6.0 m. at the end of lease period.

Hence, Prior Environmental Clearance is granted for **Stone Boulder Quarry** (opencast manual/ semi mechanized Method) in an area of 1.00 ha production capacity 5700 cum/year at Khasra no.479 at Village Sarrapipariya, Tehsil Nainpur, Distt Mandla (MP) **for the lease period** by Shri Dharmendra Kumar Chandrawanshi, S/o Sevakram Chandrawanshi, Village-Sarrapipariya, Tehsil-Nainpur, Distt Mandla (MP) 481776.


28. **Case No. 1929 /2014** Prior Environmental Clearance for **Basalt Stone Quarry** in an area of 2.00 ha. for production capacity 10549 cum/year at Khasra no. 383/1 at Village Dehri, Tehsil Kukshi, Distt Dhar (MP) by Shri Pawan Kumar S/o Shri Amratlal Choudhary, Village Dehri, Tehsil-Kukshi, Distt. Dhar (MP)- 454221.


- (1) After detailed discussions and perusal of the query response of 176<sup>th</sup> SEIAA meeting dated 02.02.2015 and recommendations of 161<sup>st</sup> SEAC meeting dtd. 22.12.2014, it was decided to grant Environmental Clearance with slight modifications of the conditions imposed by SEAC:


- (i) PP shall not start mining activity before execution of lease agreement.  
(ii) The average depth of the pit shall not exceed 6.0 m. at the end of lease period.

Hence, Prior Environmental Clearance is granted for **Basalt Stone Quarry** (opencast manual/ semi mechanized Method) in an area of 2.00 ha production capacity 10549 cum/year at Khasra no.383/1 at Village Dehri, Tehsil Kukshi, Distt Dhar (MP) **for the lease period** by Pawan Kumar S/o Amratlal Choudhary, Village Dehri, Tehsil Kukshi, Distt. Dhar (MP)- 454221.

*Meeting ended with a vote of thanks to the Chair.*

  
(Ajatshatru Shrivastava)  
Member Secretary

  
(H.S. Verma)  
Member

  
(Waseem Akhtar)  
Chairman