

Minutes of the 184th Meeting of SEIAA dated 26.02.2015

The 184th meeting of the State Level Environment Impact Assessment Authority was convened on 26 February 2015 at the Authority's Office in Environmental Planning and Co-Ordination Organization (EPCO), Paryavaran Parisar, Bhopal. The meeting was chaired by Shri Waseem Akhtar, Chairman, SEIAA. The following members attended the meeting:-

- | | | |
|---|-----------------------------|------------------|
| 1 | Shri H.S. Verma | Member |
| 2 | Shri Ajatshatru Shrivastava | Member Secretary |

- A. Following other than mining cases have been considered on the basis of the receipt of the additional information :-

S No	Case No.	No. & date of SEIAA meeting in which add. information was asked	Date of Rcpt. of last inform. in SEIAA
1.	865/2012	181 st SEIAA meeting 19.02.2015	26.02.2015
2.	1306/2013	181 st SEIAA meeting 19.02.2015	16.01.15 & 24.01.15

- B. Case transferred from MoEF & CC

3. Narmada Malwa-Gambhir Link Project-


- C. Following mining cases received from SEAC / query response have been considered :-


4.	1111/2013
5.	1270/2014
6.	1862/2014
7.	728/2012
8.	1956/2014
9.	104/2008
10.	1710/2012
11.	720/2012
12.	670/2012


1. **Case No. 665 /2012:** Prior Environmental Clearance for proposed SADA Special Area Development Authority, 12, city centre, Gwalior (M.P.) Township project total land area 805 ha. at Village- Sojna, Tighra, Kaitha, Kulaith, Teh & Distt. Gwalior-M.P. by N.C.R. Special Area Development Authority (Counter Magnet) through Dr. M.P. Patel (CEO) 12, city centre, Gwalior (MP)-474001

- (1) The case was discussed in 181th SEIAA meeting dtd. 19.02.2015 and it is recorded that

1. The proposed is area Development project at Village- Sojna, Tighra, Kaitha, Kulaith, Teh & Distt. Gwalior-M.P. SADA has proposed to develop 18 Sectors. The proposed project includes residential (12 in area- 642 ha), Educational/Institutional (4 in an area- 102 ha), public utility/semipublic (02 in area-54 ha) with convenient shopping centers/ commercial area (07 ha). The Proponent is N.C.R. Special Area Development Authority (Counter Magnet) through Dr. M.P. Patel (CEO) 12, city centre, Gwalior (MP).
2. As per the Site visit report of SEAC dtd. 07.04.13 the site has total area of 30,000 ha comprising of Govt. land (6500 ha), Private land (9000ha) and forest land (14,500 ha). Phase I of the project. As per the collector order dtd. 08.05.2000 & 31.08.2001 the land 944.172 ha & 2283.49 ha is allotted to SADA.
3. The total land area proposed by PP is 805 ha. The project comes under 8 (b) category (B1) of schedule of EIA Notification, 2006 as the total plot area is more than 50 ha & construction is more than 1,50,000 sqmt.


(Ajatshatru Shrivastava)
Member Secretary


(H.S. Verma)
Member


(Waseem Akhtar)
Chairman

4. The case was discussed in SEAC meetings 88th dtd. 13.02.2012, 111th dtd. 05.12.2012, 124th dtd. 13.03.2013, 148th dtd. 25.08.14 and 164th dtd. 07.01.15 and has recommended the project for grant of prior EC with 17 special conditions.

5. The Authority decided that PP should be called for presentation on 26.02.2015."

(2) The case was discussed in depth and it is noted that :-

- (i). The Counter Magnet Project is being implemented by Govt. of MP through constitution of a Special Area Development Authority (SADA). The jurisdiction of SADA covers an area of 30,000 ha (6500 ha government property, approximately 9000 ha private land and over 14500 ha reserved forest). Regarding land allocation PP has submitted Collector, Gwalior order no. 16958 dtd 31.08.2001 for grant of permanent lease to Gwalior Development Authority for development of SADA, Counter Magnet for 2283.249 ha. The present project involves development of only 805 ha (saleable area).

The breakup of the land reveals that 151 ha area is allocated to Mantri City Project. It is noted that vide letter dtd 05.01.13 MP-SEIAA has issued prior environmental clearance to Mantri City project (Case No. 611/2010) for 29.04 ha area.

It is noted that there are number of reserved forest within the study area of 10 km such as Thar, Kulaith, Raipur, Ochpur, Jinsi, Ajepur. Thar Reserved Forest (RF 19 & parts of RF 20) lies within the proposed project area. This patch is non continuous degraded forest. The Ghatigoan, Sonchirya Bird sanctuary is located on the south boundary of the site approximately 250 m from the SADA boundary. **It is decided that PP should submit requisite forest/wild life NOCs / clearances from the Competent Authorities.**

- (ii). The total water requirement is 38 MLD and fresh water requirement is 20 MLD. The total recycled water is 18 MLD. The source of water supply is Tighra Reservoir (after treatment). Sank river is perennial river of Gwalior region on which Tighra and Pillowa dams are already constructed. Water supply will be augmented from Sank River by providing check dams (3 nos). Water treatment plant of 20 MLD is provided. PP has submitted copy of agreement (dtd 13.08.2004) signed with Water Resource Department, GoMP for supply of water (26.6 MLD) from the Reservoir. **It is decided that the entire demand of fresh water should be met through the Reservoir / river and there should be no extraction of ground water.**
- (iii). The total waste water generation is 24 MLD. PP has provided sewage treatment plant of 30 MLD. The total treated waste water is 22 MLD. PP has proposed recycling of 18 MLD of treated waste water (8 MLD flushing + 5 MLD horticulture + 2 MLD DG cooling + 1 MLD HVAC cooling + 2 MLD other uses) and the remaining 4 MLD is proposed to be used for irrigation purposes / agriculture fields. **It is decided that PP should submit the details of mode and place of final disposal of extra treated waste water.**
- (iv). Approximately 101 MT/day Municipal Solid waste, Horticulture waste - 9MT/day, STP Sludge-3 MT/day and e-waste-88 kg/day shall be

(Ajatshatru Shrivastava)
Member Secretary

(H.S.Verma)
Member

(Waseem Akhtar)
Chairman

generated which is proposed to be segregated at source in accordance with MSW (M&H) Rules, 2000 and its amendments. The MSW collection will be done in bins of three colors (green, blue and dark grey) separate for biodegradable and non biodegradable. Biodegradable wastes will be subject to Bio-composting/Vermi-composting and Recyclable waste will be sorted and handover to recyclers (paper, plastic & glass etc). Inert waste will subject to landfill or reutilized into brick paving block.


Hazardous wastes will be stored and will be given to authorized vendor & and disposed as per Hazardous Waste (Management, Handling & Transboundary Movement) Rules 2008.


E-waste will be collected and stored in the premises only and will be disposed in accordance with the E- waste guidelines dated March 2011.


The Bio-medical wastes shall be collected separately and handed over to authorized vendor.

It is decided that PP should submit details of final disposal site for MSW.

- (v). The maximum height of the building is 12 m. PP has proposed to provided 6 lane main arterial roads (60 m ROW), 4 lane sub-arterial roads (45 m ROW), Collector & Distributor roads (24 m ROW) access roads (12 m ROW). **It is decided that PP should ensure road width; MOS and Open spaces as per MPBVR 2012/Gwalior (West) Counter Magnet Development Plan.**
- (vi). PP has proposed to provide fire fighting provisions as per the requirements of National Building Code 2005 Part IV and has proposed to provide fire hydrant, sprinkler system, portable fire extinguisher, firm alarm system, hose reel etc. **It is decided that PP should ensure that all fire fighting measures are physically in place as per the National Building Code part – IV point no. 3.4.6.1. PP should obtain fire NOC from the Competent Authority before occupancy of the buildings. PP should submit the distance of nearest fire station and the provision of fire station within the SADA area (if any).**
- (vii). The total built up area of the project is not defined yet. **It is decided that PP should ensure parking facilities as per the Gwalior (West) Counter Magnet Development Plan and MPBVR 2012 as applicable.**
- (viii). PP has proposed rooftop rain water harvesting through percolation wells for artificial recharge of ground water. **It is decided that PP should ensure the rain water harvesting.**
- (ix). The total power requirement is 86 MW. PP has also proposed power back up D.G. sets at different locations for emergency. The source of power supply is MP Electricity Board. **It is decided that PP should ensure installation of photovoltaic cells (solar energy) for lighting**


(Ajatshatru Shrivastava)
Member Secretary


(H.S. Verma)
Member


(Waseem Akhtar)
Chairman

in common areas, LED light fixtures and installation of energy efficient equipments.

- (x). PP has submitted landscape plan an area of 596.5 acres i.e. 30% of the total area is proposed to be developed as green area along the all arterial and sub-arterial roads, community spaces, parks, nurseries etc. and has proposed to plant approximately 54000 trees (@1 tree per 100 sqmt. of the open and green area). **The authority decided that:-**


- i. **The authority decided that PP should ensure plantation in 596.5 acres (30%) of the total plot area.**
- ii. **Plantation should be done in three rows all along the roads community spaces, parks, periphery of the township / residential/commercial/ institutional / recreational areas etc with one tree per 100 sq. m. of the total area. PP should ensure plantation of the trees of indigenous local varieties like Neem, Peepal, Kadam, Kachnaar, Palash etc along with ornamental varieties.**
- iii. **Every effort should be made to protect the existing trees in the project area.**
- iv. **The occupancy certificate to the building should be issued only when the provisions of the rule no. 67 MPBVR 2012 have been complied with.**


- (3) **PP should submit the above information point no. (2) (v) latest by 30.05.2015.**


2. **Case No. 1306/2013** Prior Environmental Clearance for "New York City" Residential & commercial project at Khasra No.969/1/3,970/2,970/3, 971/2, 972/1/2,973/2/1,975/3/1,973/1/3,975/1,974/1/2,975/2, Village Nihampur Mundi, Tehsil & Distt. Indore (MP); total land area 5.25 ha.; Total Built up Area 45357.98 sqm by M/s Highway Infrastructure Pvt. Ltd., through Director, Anup Agrawal 57-FA, Scheme No. 94, Piplyahana Junction, Ring Road, Indore (MP) email: hiplindore@gmail.com (Environment Consultant Insitu Enviorcare, Bhopal)

- (1) The case was discussed in 181th SEIAA meeting dtd. 19.02.2015 and it is recorded that

- (1) Application for Prior Environmental Clearance was submitted by PP (vide letter dtd 27.02.13) received in SEIAA office on 05.03.13
- (2) The case was discussed in SEAC meetings 127th dtd 25.04.2013, 140th dtd 30.08.13 and 143rd dtd 29.10.13 and is recommended for Prior EC with four conditions.
- (3) A complaint from Shri Sumit Mishra, Indore was received in SEIAA office dtd 11.07.13 which was forwarded to SEAC vide letter no. 1201 dtd 16.07.13.
- (4) SEAC sub-committee visited the site to verify the facts about the complaint. The site visit revealed that the crusher is not operating at the proposed site and construction of more than 20000 m² has been done at the site.
- (5) The case was discussed in 158th SEIAA meeting dtd 04.09.14 and the Authority decided that since PP has done violation of EIA Notification 2006 hence credible action should be initiated As per MoEF, GoI, OM No. J-110131/41/2006-IA-II (I) dtd 12.12.2012 and OM dtd 27.06.2013.


(Ajatshatru Shrivastava)
Member Secretary


(H.S. Verma)
Member


(Waseem Akhtar)
Chairman

- (6) PP vide letter dtd 15.01.15 and 23.01.15 received in SEIAA on 16.01.15 & 24.01.15 respectively submitted the 158th SEIAA meeting dtd 04.09.14 query reply and informed that MPPCB has filed a case against the project Newyork City as a violation of act in the Court of CJM, Indore. MPPCB, Bhopal vide letter no. 26 dtd 12.02.15 forwarded a copy of letter by Regional Officer, Indore (No. 118 dtd 08.01.15) intimating that credible action has been initiated against PP.
- (7) **As per the request of the PP the presentation is rescheduled on 26.02.2015."**
- (2) The presentation made by PP and query reply submitted by PP vide letter dtd 15.01.15 and 23.01.15 received in SEIAA on 16.01.15 & 24.01.15 respectively in response to 158th SEIAA meeting were examined in depth and it is noted that :-
- (i). It is a case of violation of EIA Notification 2006 as PP has started the construction work before obtaining prior Environmental Clearance. As per decision in 158th SEIAA meeting the credible action has been initiated against PP as per MoEF & CC, Gol, OM dtd 12.12.2012 & 27.06.2013. Member Secretary, MPPCB, Bhopal (letter no. 26/HOPCB/PS-IND/2015 dtd 12.02.15) has intimated that credible action has been initiated against Project Proponent of M/s Highway Infrastructure Pvt. Ltd. Project Newyork City in plot area 12.97 acres at village Nihampur Mundi, District Indore under the provisions of EP Act, 1986 (Case No. 405 dtd 08.01.15 in the Court of CJM, Indore). **It is decided that PP should ensure that the construction is done as per the layout approved by T & CP and there is any deviation it should be reported by PP to T & CP, Indore and the T & CP should verify the same.**
- (ii). The proposed project is building construction project involving the construction of Row Houses (159 nos.), Multi-Unit Residential (flats 648 nos+ EWS 79 nos), & Community Sector (01) at Village Nihampur Mundi, Tehsil Indore, Distt. Indore (MP). The Proponent is M/s Highway Infrastructure Pvt. Ltd., through Director, Anup Agrawal 57-FA, Scheme No. 94, Pipliyahana Junction, Ring Road, Indore (MP)
- (iii). As per the T & CP Indore (vide letter 1129 dtd.02.03.12) the total land area is 5.252 ha (including commercial area & hotel) at Village Nihampur Mundi, Tehsil Indore, Distt. Indore (MP). PP has submitted (letter dtd 26.02.15) that hotel and commercial blocks (6007 sqmt) are not ~~being~~ constructed at present out of the net planning area 50376 sqmt. The total built up area proposed by PP is 45357.98 sq.mt. The project comes under 8(a) category (B) of schedule of EIA Notification, 2006 because total construction is between 20,000 sqmt. & 1,50,000 sqmt. and plot area is less than 50 ha.
- (iv). As per the Khasra Panchsala (2010-11) the project land (5.250 ha) is in the Name of M/s Highway Infrastructure Pvt. Ltd. through Director Anoop Agarwal.
- (v). The total water requirement is 633.779 KLD (445.145 KLD domestic & 188.63 KLD horticulture landscaping etc) and fresh water requirement is 293.243 KLD (SEAC query reply dtd 07.10.13). The total recycled water is 340.536 KLD (flushing 151.902 KLD & landscaping etc 188.63 KLD). The source of water supply is Indore


(Ajatshatru Shrivastava)
Member Secretary

(H.S.Verma)
Member

(Waseem Akhtar)
Chairman

Municipal Corporation. PP has submitted letter no. 278 dtd 13.01.14 from Nagar Nigam, Indore regarding connection from Narmada water supply. It is decided that PP should ensure the Narmada connection for fresh water supply (293.243 KLD) from Nagar Nigam, Indore. There should be no extraction of ground water.

- (vi). The total waste water generation is 378.373 KLD. PP has provided sewage treatment plant of 400 KLD. The total treated waste water is 340.536 KLD. PP has proposed 100% recycling of treated waste water (151.9 KLD in flushing + 188.63 KLD for landscaping). PP has submitted Indore Municipal Corporation (letter dtd.13.01.14) regarding disposal of extra treated waste water. Further, PP has submitted letter no. 3503 dtd 23.09.13 from EE, PWD Indore regarding use of extra treated waste water for irrigating trees along the road side. It is decided that PP should ensure that the discharge of extra treated waste water (if any) is linked with municipal sewer line.
- (vii). Approximately 1.81 TPD of Municipal Solid waste shall be generated which is proposed to be segregated at source in accordance with MSW (M&H) Rules, 2000 and its amendments. The MSW collection will be done in three covered bins of green white and black color for final transportation for disposal. PP (vide letter dtd 23.01.15) has submitted letter from Nagar Nigam, Indore (no. 278 dtd 13.01.14) for disposal of MSW. It is decided that PP should provide compactors for MSW and ensure linkage with Indore Municipal Corporation for final disposal of MSW.
- (viii). The maximum height of the building is 18 m. PP has provided road width 18 m; front MOS 12 m and side / rear MOS 6.0 m. It is decided that PP should ensure road width, MOS and Open spaces as per MPBVR 2012 rule no. 42 (1) table 4.
- (ix). PP has proposed to provide fire fighting provisions including automatic fire detection and alarm system, fire hydrant ring around the building, underground water storage tank capacity 50,000 liters exclusively for firefighting as per NBC 2005. It is decided that as per MPBVR, 2012 rule 42 (3) PP should submit necessary drawings and details to the Authority (Nagar Nigam, Indore) incorporating all the fire fighting measures recommended in National Building Code part – IV point no. 3.4.6.1. The occupancy permit shall be issued by Nagar Nigam only after ensuring that all fire fighting measures are physically in place.
- (x). The proposed built up area is 45357.98 sqm. As per MPBVR 2012 (rule no. 84) the requirement of car parking is 454 ECS. PP has proposed to provide total parking for 475 ECS (Stilt 286 ECS and open parking 20 ECS and Duplex 169 ECS). It is decided that PP should ensure car parking as per Rule no. 84 (1) of MPBVR 2012.
- (xi). PP has proposed rooftop rain water harvesting through percolation wells for artificial recharge of ground water.


(Ajatshatru Shrivastava)
Member Secretary


(H.S.Verma)
Member


(Waseem Akhtar)
Chairman


(xii). PP has submitted landscape plan an area of 5316.18 sq.m. (10.13%) is proposed to be developed as green area. The authority decided that:-


- i. PP should ensure plantation in 20% of the total plot area.
- ii. Plantation should be done in two rows all along the periphery of the project area, recreational activity area and avenue plantation along the roads with one tree per 100 sq. m. of the plot area. PP should ensure plantation of the trees of indigenous local varieties like Neem, Peepal, Kadam, Kachnaar etc along with ornamental varieties.
- iii. Every effort should be made to protect the existing trees on the plot.
- iv. The occupancy certificate to the building should be issued only when the authority (Nagar Nigam Indore) is satisfied that the provisions of the rule no. 67 MPBVR 2012 have been complied with.


(3) It is decided to accept the recommendations of 143rd SEAC meeting dtd 29.10.2013 with 04 special conditions and accord Environmental Clearance to "New York City" Residential & commercial project at Khasra No.969/1/3,970/2,970/3, 971/2, 972/1/2,973/2/1, 975/3/1, 973/1/3, 975/1, 974/1/2,975/2, Village Nihalpur Mundi, Tehsil & Distt. Indore (MP); total land area 5.25 ha.; Total Built up Area 45357.98 sqm by M/s Highway Infrastructure Pvt. Ltd., through Director, Anup Agrawal 57-FA, Scheme No. 94, Pipliyahana Junction, Ring Road, Indore (MP) **subject to all specific conditions imposed by SEIAA in its meetings.**

3. Narmada-Malwa Gambhir Link Project.

- (1) The proposal was considered by the MoEF & CC EAC for river veally and hydroelectric power project in the meeting held on 11-12 December 2014 and the case has been transferred to SEIAA Madhya Pradesh vide letter dtd 06.02.2015 received in SEIAA office on 11.02.15.
- (2) The case was discussed and it is noted that :-
 - (i). The proposed project is river basin link project where in surplus water from already constructed Omkareshwar RBC on river Narmada is proposed to be lifted to the River Gambhir sub-basin and provide irrigation to 50,000 ha of land in 158 village in 07 Tehsil in the District of Indore & Ujjain.
 - (ii). About 12.5 cumecs of water will be used for irrigation, 1.5 cumecs for drinking purpose and 1.00 cumecs is reserved for industrial use.
 - (iii). The project will not create any submergence and no displacement of people would be necessary.
 - (iv). The case has been transferred to MP-SEIAA as per MoEF & CC Notification part-II section – 3 (II) dtd 01.12.2009 SO 3067 (E) under V Point no (ii) against item 1(c), for the entries in column(E), the following entries shall be substituted, namely:-


(Ajatshatru Shrivastava)
Member Secretary


(H.S. Verma)
Member


(Waseem Akhtar)
Chairman

"General Condition shall apply"

Note: Irrigation projects not involving submergence or inter-state domain shall be appraised by the SEIAA as category 'B' projects.'

However, it is noted that the limit of CCA is not mentioned in the above Notification.

Further the above Notification has been amended as follows (vide SO No. 1599 (E) dtd 25.06.2014)

In the said notification, in the Schedule,-

(i) for item I(c) and the entries relating thereto, the following item and entries shall be substituted, namely:-

1 (c)	(i) River Valley projects	(i) ≥ 50 MW hydroelectric power generation	(i) ≤ 50 MW hydroelectric power generation	General condition shall apply Note :- Category 'B' river valley projects falling in more than one state shall be appraised at the central Government level. "
	(ii) Irrigation projects	(ii) $\geq 10,000$ ha. of cultural command area.	(ii) $< 10,000$ ha. > 2000 ha. of cultural command area.	

As per the above Notification river valley project CCA more than 10,000 ha are to be appraised as Category "A" projects.

In view of above Authority decided that :-

- The case may be registered in MP-SEIAA since the it is transferred by MoEF & CC vide letter dtd 06.02.2015.
- Since the proposed project involves irrigation in 50,000 ha. CCA. A letter should be sent to MoEF & CC for clarification whether the project should be appraised under Category "A" or "B" in view of S.O. No. 1599 (E) dtd 25.06.14.

- Case No. 1111/2013**, Prior Environmental Clearance for Dolomite Mine in an area of 19.223 ha for Production Capacity of 48000 TPA at Khasra no. 807/1, 808/2 & 811/1 at Village Mugdara, Tehsil Nainpur, Distt. Mandla, M. P. by M/S OCL India Limited, Mr. D.D Atal, Owner, Bamhni Banjar Tehsil-Nainpur, Distt. Mandla, M. P.

- After detailed discussions and perusal of the query response of 171st SEIAA meeting dated 17.12.2014, it was decided to call PP/Consultant for presentation on 02.03.2015.

- Case No. 1270/2013** - Prior Environmental Clearance for **Stone/Boulder Mine** in an area of 1.20 ha. for production capacity 7200 cum/year (as per SEAC recommendation & approved Mine Plan) at Khasra No. 180 at Village-Bichhua, Tehsil-Kundam, Dist-Jabalpur (M.P) by Shri Roshan Singh S/o Tularam Verma, M/s Gondwana Adiwasi Aodyogik Khanan Sahkari Samiti Mydt. Amjhar, Vill-Suarkol, Mahagawan Dumna Airport Road, Jabalpur (M.P).

- After detailed discussion and perusal of the query response of 174th SEIAA meeting dated 12.01.2015 and recommendations of 158th SEAC meeting



(Ajatshatru Shrivastava)
Member Secretary



(H.S.Verma)
Member



(Waseem Akhtar)
Chairman

dtd. 28.11.2014, it was decided to grant Prior Environmental Clearance with slight modifications in the conditions imposed by SEAC.

- (i) PP shall not start mining activity before execution of lease agreement.
- (ii) The average depth of the pit shall not exceed 6.0 m at the end of lease period.

Hence, Prior Environmental Clearance is granted for **Stone/Boulder Mine (Opencast Manual / Semi Mechanized Method)** in an area of 1.20 ha. for production capacity 7200 cum/year **(as per SEAC recommendation & approved Mine Plan)** at Khasra No. 180 at Village-Bichhua, Tehsil-Kundam, Dist-Jabalpur (M.P) for **the lease period** by Shri Roshan Singh S/o Tularam Verma, M/s Gondwana Adiwasi Aodyogik Khanan Sahkari Samiti Mydt. Amjhar, Vill-Suarkol, Mahagawan Dumna Airport Road, Jabalpur (M.P).

6. **Case No. 1862/2014** - Prior Environmental Clearance for **Rampuri Boulder Stone Deposit Mine** in an area of 4.0 ha. for production capacity 32,300 cum/year at Khasra No. 76 at **Village-Rampuri, Tehsil-Harsud, Dist-Khandwa** (M.P.) by Shri Anurag Bansal, Ramkrishna Ganj, Khandwa, Distt-Khandwa (MP)-450001.

- (1) After detailed discussion and perusal of the query response of 174th SEIAA meeting dated 12.01.2015 and recommendations of 157th SEAC meeting dtd. 27.11.2014, it was decided to grant Prior Environmental Clearance with slight modifications in the conditions imposed by SEAC.

- (i) PP shall not start mining activity before execution of lease agreement.
- (ii) The average depth of the pit shall not exceed 6.0m at the end of lease period.

Hence, Prior Environmental Clearance is granted for **Rampuri Boulder Stone Deposit Mine (Opencast Semi-Mechanized Method)** in an area of 4.0 ha. for production capacity 32,300 cum/year at Khasra No.76 at **Village- Rampuri, Tehsil-Harsud, Dist- Khandwa** (M.P.) for **the lease period** by Shri Anurag Bansal, Ramkrishna Ganj, Khandwa, Distt-Khandwa (MP)-450001.

7. **Case No. 728/2012** - : Prior Environmental Clearance for **Rajoda Masonary Stone Mine** in an area of 10.926 ha. for production capacity of 5,00,000 MT / year at Khasra No. 836 at Village-Rajoda, Tehsil-Rajoda, Dist-Dewas (M.P) by Shri Tanwar Singh, Shri Shailendra Singh Gaur (Power of Attorney Holder) S/o Shri Suraj Singh Gaur, 137, A-B Road, Bhopal Chauraya, Dewas (M.P.)-455001.

- (1) After detailed discussions and perusal of the query response of 159th SEIAA meeting dated 11.09.2014 and recommendations of 143rd SEAC meeting dtd. 29.10.2013, it was noted through Google Map view (as per coordinates submitted by PP) that some mining projects are already existing in the nearby area of the proposed mining site. In this context, it was decided to write to SEAC for conducting a site visit to assess the cumulative impact of the existing & proposed mining projects on nearby Human Settlement, Water Body, State Highway / National Highway and Forest area. **Copy of the letter should be endorsed to PP also.**



(Ajatshatru Shrivastava)
Member Secretary



(H.S. Verma)
Member



(Waseem Akhtar)
Chairman


8. **Case No. 1956/2014** - Prior Environmental Clearance for **Dang Karera Granite Stone Quarry** in an area of 3.0 ha. for production capacity 17500 cum/year at Khasra No. 471 at **Village-Dang Karera, Tehsil-Datia, Dist-Datia (M.P.)** by Shri Praveen Singh Bundela S/o Shri K.S. Bundela, Resi. Karan Kung Colony, Housing Board Colony, District-Datia (MP)-475671.


- (1) After detailed discussion and perusal of the recommendations of 162nd SEAC meeting dtd. 23.12.2014, it was decided to grant Prior Environmental Clearance with slight modifications in the conditions imposed by SEAC.
- (i) PP shall not start mining activity before execution of lease agreement.
 - (ii) The average depth of the pit shall not exceed 6.0m at the end of lease period.
 - (iii) The possession of the site and permission for mining should be given after demarcation and installation of Pillars.


Hence, Prior Environmental Clearance is granted for **Dang Karera Granite Stone Quarry (Opencast Semi Mechanized Method)** in an area of 3.0 ha. for production capacity 17500 cum/year at Khasra No. 471 at **Village-Dang Karera, Tehsil-Datia, Dist-Datia (M.P.)** for the lease period by Shri Praveen Singh Bundela S/o Shri K.S. Bundela, Resi. Karan Kung Colony, Housing Board Colony, District-Datia (MP)-475671.

9. **Case No. 104/22008** – Prior Environmental Clearance for **Dubiyara – Tikaria Iron Ore Mine** (Opencast other than fully Mechanized Method) in an area of 26.002 ha. at **Village-Dubiyara & Tikaria, Teh-Sihora, Dist-Jabalpur (M.P)** for production capacity of 1.0 Million T/Y by M/s Aanad Mining Corporation, Pattak Ward, P.O. Katni, Dist-Katni (M.P.)-483501.

- (1) The case was discussed in 171st SEIAA meeting dtd. 17.12.2014 and it was recorded that.....
- (i) *PP has not submitted the information reg. distance of National Park / Sanctuary and also distance of the nearest Forest Boundary from the mining site. In this context it was decided to ask the PP to submit this information at the earliest. **Letter should be endorsed to the DFO, Jabalpur also.***
 - (ii) *It was found that the case is for lease renewal and mining activity was undertaken earlier by the PP. In this context it was decided to take comment of MS, MPPCB reg. Air & Water consent issued to PP during earlier mining operation. **Copy of the letter should be endorsed to PP also.***
 - (iii) *While scrutinizing the documents it was found that there are some court cases are pending. In this context it was decided to ask from the Mining Officer whether, any court case is under consideration / pending reg. renewal of lease of this mining project. **Letter should be endorsed to PP also.***
- (2) As per above decision desired information was sought from PP, MS MPPCB and Mining Officer, Jabalpur. After perusal of received query response, the query response regarding above Point Nos. (1)(i) & (1)(iii) were found satisfactory.


(Ajatshatru Shrivastava)
Member Secretary


(H.S. Verma)
Member


(Waseem Akhtar)
Chairman

- (3) Regarding above Point No. (1)(ii), it was found from the Minutes of 153rd SEAC meeting dtd. 21.10.2014 the PP was asked to submit query response regarding Air & Water Consent from MPPCB for Operation of Crusher. It was found that SEAC has recommended the case for Prior EC in its 155th meeting dtd. 11.11.2014 without mentioning about the query response of PP regarding Air & Water Consent from MPPCB for Operation of Crusher.

In context of above, it was decided to seek comments of MS, SEAC for query response of PP regarding Air & Water Consent from MPPCB for Operation of Crusher. Copy of the letter should be endorsed to PP also.

10. **Case No. 1710/2012** - : Prior Environmental Clearance for **Nimas Marbal Mines** in an area of 2.67 ha. for production capacity 15,000 cum/year at Khasra Nos. 435 & 436 at Village-Nimas, Tehsil-Bahoriband, Dist-Katni (M.P.) by Shri Abdul Razzak, 903, Badi Omti-Jabalpur (M.P.) 482001.

- (1) After detailed discussions, perusal of the recommendations of 168th SEAC meeting dtd. 11.01.2015 and Google Map view (as per coordinates submitted by PP) it was noted from the EIA Report that 135 trees are already existing in the proposed mining site. It was also found that 680 trees to be planted during the lease period. In this context, it was decided to ask from PP to provide location & photographs of the existing 135 trees and complete plan for the protection of the existing trees as well as the trees to be planted during the lease period.


11. **Case No. 720/2012** - : Prior Environmental Clearance for **Laterite & Quartz Deposit Mine** in an area of 16.87 ha. for production capacity 10,000 TPA at Khasra No. 59 Part, 88 Part, 90 Part, 91 Part, and 92 at **Village-Bijaiyan, Teh-Sihora, Dist-Jabalpur (MP)** by Smt Manisha Nayak M/s Sohini Agency Pvt. Ltd., Nayak House, 114 Manbhawan Nagar, Madhaorao Sindhiya Chauraha, Indore (M.P.).


- (1) After detailed discussions and perusal of the recommendations of in 164th SEAC meeting dtd. 07.01.2015. It was found from record that PP has applied for Prior EC in Form-1 for production capacity of 10,000 TPA while he has submitted approved mining plan for production capacity of 5,000 TPA.


It was found that in the approved Mine Plan the anticipated life of mine is worked-out 14 years by considering rate of production 5,000 TPA. It was also noted that in the minutes of 140th SEAC meeting dtd. 30.08.2013 the expected life of mine is recorded 09 years by considering production of 10,000 TPA. **In this context, it was decided to seek clarification from SEAC about the life of mine. Copy of the letter should be endorsed to PP also.**

12. **Case No. 670/2012** - Prior Environmental Clearance for **Barahia Limestone Mine** in an area of 7.102 ha. for production capacity 30,000 TPA at **Village-Barahia, Teh-Maihar, Dist-Stana (MP)** by M/s K.J. S. Cement Ltd., Shri Pawan Kumar Ahluwalia, M.D., Near Railway Crossing, N.H.-7, Maihar, Distt-Satna (M.P.)-485771

- (1) After detailed discussions, perusal of the recommendations of 167th SEAC meeting dtd. 10.01.2015 and Google Map view (as per coordinates submitted by PP) it was noted that the habitation and national highway are


(Ajatshatru Shrivastava)
Member Secretary


(H.S. Verma)
Member



(Waseem Akhtar)
Chairman

very close to the proposed mining site. It was also noted that in the proceeding and statement of issues of public hearing adverse comments of participants were found.

It was recorded in the statement that a school building is in close proximity of the mining site hence, adverse impact of Mining activity is likely on the health of students. It was also noted that people have informed that some cracks have been developed in the walls of their houses.

In context of above, it was decided to return the technical file to SEAC to review the case in the light of adverse comments raised by the people participated in public hearing and provide their comments specifically. The information should be made available at the earliest. **Copy of the letter should be endorsed to PP also.**

Meeting ended with a vote of thanks to the Chair.


(Ajatshatru Shrivastava)
Member Secretary


(H.S. Verma)
Member


(Waseem Akhtar)
Chairman