

## Minutes of the 170<sup>th</sup> Meeting of SEIAA dated 15.12.2014

The 170<sup>th</sup> meeting of the State Level Environment Impact Assessment Authority was convened on 15 December 2014 at 11.00 AM at the Authority's Office in Environmental Planning and Co-Ordination Organization (EPCO), Paryavaran Parisar, Bhopal. The meeting was chaired by Shri Waseem Akhtar, Chairman, SEIAA. The following members attended the meeting:-

- |   |                     |                        |
|---|---------------------|------------------------|
| 1 | Shri H.S. Verma     | Member                 |
| 2 | Shri Gulshan Bamara | Member Secretary (I/C) |

- A. Issue regarding Consideration of cases of Minor Mineral under B-2 category w.r.t. letter from UD&ED and Legal Notice.
- B. Following revisit case (01) and cases received from SEAC have been considered and the details of the receipt of the recommendations & record from the office of SEAC is as follows:

S No	Case No.	No. & date of latest SEAC meeting in which case was recommended	Date of receipt of SEAC minutes in SEIAA	Date of receipt of records in SEIAA office
<b>Other than Mining cases</b>				
1.	645/2011	Revisit of 169 <sup>th</sup> SEIAA meeting dtd. 28.10.14		
2.	477/2009	153 <sup>rd</sup> SEAC meeting dtd 21.10.14	18.11.2014	24.11.2014
3.	693/2012	153 <sup>rd</sup> SEAC meeting dtd 21.10.14	18.11.2014	24.11.2014
4.	698/2012	153 <sup>rd</sup> SEAC meeting dtd 21.10.14	18.11.2014	24.11.2014
5.	1827/2014	154 <sup>th</sup> SEAC meeting dtd 10.11.14	29.11.2014	05.12.2014
6.	1842/2014	154 <sup>th</sup> SEAC meeting dtd 10.11.14	29.11.2014	05.12.2014
7.	1879/2014	154 <sup>th</sup> SEAC meeting dtd 10.11.14	29.11.2014	05.12.2014
<b>Mining Cases</b>				
8.	785/2012	153 <sup>rd</sup> SEAC meeting dtd 21.10.14	18.11.2014	24.11.2014
9.	801/2012	153 <sup>rd</sup> SEAC meeting dtd 21.10.14	18.11.2014	24.11.2014
10.	885/2012	153 <sup>rd</sup> SEAC meeting dtd 21.10.14	18.11.2014	24.11.2014
11.	886/2012	153 <sup>rd</sup> SEAC meeting dtd 21.10.14	18.11.2014	24.11.2014
12.	920/2012	153 <sup>rd</sup> SEAC meeting dtd 21.10.14	18.11.2014	24.11.2014
13.	921/2012	153 <sup>rd</sup> SEAC meeting dtd 21.10.14	18.11.2014	24.11.2014
14.	1225/2013	153 <sup>rd</sup> SEAC meeting dtd 21.10.14	18.11.2014	24.11.2014
15.	1261/2013	153 <sup>rd</sup> SEAC meeting dtd 21.10.14	18.11.2014	24.11.2014
16.	1321/2013	153 <sup>rd</sup> SEAC meeting dtd 21.10.14	18.11.2014	24.11.2014
17.	1374/2013	153 <sup>rd</sup> SEAC meeting dtd 21.10.14	18.11.2014	24.11.2014
18.	1509/2013	153 <sup>rd</sup> SEAC meeting dtd 21.10.14	18.11.2014	24.11.2014
19.	1604/2013	153 <sup>rd</sup> SEAC meeting dtd 21.10.14	18.11.2014	24.11.2014
20.	1798/2014	153 <sup>rd</sup> SEAC meeting dtd 21.10.14	18.11.2014	24.11.2014
21.	1799/2014	153 <sup>rd</sup> SEAC meeting dtd 21.10.14	18.11.2014	24.11.2014
22.	1801/2014	153 <sup>rd</sup> SEAC meeting dtd 21.10.14	18.11.2014	24.11.2014
23.	1803/2014	153 <sup>rd</sup> SEAC meeting dtd 21.10.14	18.11.2014	24.11.2014
24.	787/2012	155 <sup>th</sup> SEAC meeting dtd. 11.11.14	29.11.2014	05.12.2014
25.	1809/2014	155 <sup>th</sup> SEAC meeting dtd. 11.11.14	29.11.2014	05.12.2014
26.	1810/2014	155 <sup>th</sup> SEAC meeting dtd. 11.11.14	29.11.2014	05.12.2014
27.	1811/2014	155 <sup>th</sup> SEAC meeting dtd. 11.11.14	29.11.2014	05.12.2014
28.	1812/2014	155 <sup>th</sup> SEAC meeting dtd. 11.11.14	29.11.2014	05.12.2014
29.	1813/2014	155 <sup>th</sup> SEAC meeting dtd. 11.11.14	29.11.2014	05.12.2014
30.	1814/2014	155 <sup>th</sup> SEAC meeting dtd. 11.11.14	29.11.2014	05.12.2014
31.	1815/2014	155 <sup>th</sup> SEAC meeting dtd. 11.11.14	29.11.2014	05.12.2014
32.	1816/2014	155 <sup>th</sup> SEAC meeting dtd. 11.11.14	29.11.2014	05.12.2014

(Gulshan Bamara)  
Member Secretary

(H.S. Verma)  
Member

(Waseem Akhtar)  
Chairman



- A. The issue was discussed w.r.t. letter from Under Secretary, Urban Development and Environment Department vide L.No. 2855 dated 07.10.2014 and 3470 dated 05.12.2014 regarding Legal Notice from Shri Rohit Kumar Tuteja, Jaipur.

It was noted that Legal Notice dated 21.09.2014 has been served in the name of Shri Anthony J.C. Desa, Chief Secretary, GoMP (R-2) and Member Secretary MP-SEIAA (R-10) regarding willful contempt of Stay Order dated 28.03.2014 by NGT Principal Bench, New Delhi about the MoEF, M.O. No. J-13012/12/2013-IA-II (I) dated 24.12.2013.

In context of the above it was decided to respond the State Government as mentioned hereunder:

*The MP-SEIAA is considering the cases of Minor Mineral as per EIA Notification vide S.O. No. 2731(E) dated 09.09.2013 and MoEF OM No. J-13012/12/2013-IA-II(I) dated 24.12.2013. The authority has neither received any direction from NGT Principle Bench, New Delhi and nor from MoEF, Govt in reference to stay of the said MoEF, OM dated 24.12.2013. This has been the reason for considering the cases of Minor Minerals under B-2 category and Prior ECs have been granted accordingly.*

1. **Case No. 645/2011** Prior Environmental Clearance for Proposed project "Opel Oris" at Khasra No. 8, 6/2/2/2,9/1/2,10 & Part of 24/376/10/1/2 at village Misrod, Block Phanda, Tehsil Huzur, District Bhopal (MP) Total Area 26340.00 sq. mt. (2.634 ha), total Built Up Area 72987.60 sq. m (7.2987 ha) by R.S.R. Housing & Construction (P) LTD through Proprietor, Shri R.S. Patidar, S-6 /162 Ashirwad Complex, Zone-1, MP Nagar Bhopal (MP)-462018 Tel. No. 0755-3012320, Email: rshousing @ gmail.com

- (1) The case was considered in 169<sup>th</sup> SEIAA meeting dtd 28.10.14 and as per decision prior EC has been accorded. However, it is noted that the specific condition given by SEAC in its 133<sup>rd</sup> meeting dtd 15.05.13 is "fresh water requirement shall not exceed 222 KLD and the same shall be obtained from ground water source only after obtaining necessary permission from competent authority". However, as per SEIAA decision the source of water is Municipal Corporation hence the above SEAC conditions needs to be modified.
- (2) Further in the SEIAA minutes specific conditions regarding extraction of ground water, fire fighting provision and plantation have not been included. Hence, it is decided that while granting prior EC, in addition to 169<sup>th</sup> SEIAA meeting dtd 28.10.14 to impose following specific conditions :-
  - (i) Fresh water requirement shall not exceed 222 KLD.
  - (ii) The entire demand of water should be met through municipal supply and there should be no extraction of ground water.
  - (iii) As per MPBVR, 2012 rule 42 (3) PP should submit necessary drawings and details to the Authority (Nagar Nigam, Bhopal) incorporating all the fire fighting measure recommended in National Building Code part - IV point no. 3.4.6.1. The occupancy permit shall be issued by Nagar Nigam only after ensuring that all fire fighting measures are physically in place.
  - (iv) The proposed green area is 3790.0 sqmt. (14.39%) of total built up area. The proposed green area shall not be calculated as the part of the open area. PP should provide plantation including trees in two

(Gulshan Bamara)  
Member Secretary

(H.S.Verma)  
Member

(Waseem Akhtar)  
Chairman



rows all along the periphery of the project area, avenue plantation along the roads with one tree per 100 sq. m. of the plot area and parks as proposed in the landscape plan subject to 14.39% of green coverage. The specie should include trees of indigenous local varieties like Neem, Peepal, Kadam, Kachnaar etc. The occupancy certificate to the building should be issued only when the authority (Nagar Nigam Bhopal) is satisfied that the provisions of the rule no. 67 MPBVR 2012 have been complied with. Every effort should be made to protect the existing trees on the plot.

2. **Case No. 477/2009:** Prior Environmental Clearance for "County Walk" Area Development (Residential) Project at Village- Zalariya, Distt- Indore.(M.P) Total Plot Area 80.811 ha (area 44.334 ha) Khasra No.15/4,27पैकी,29/1,30/2,33,50/1, 50/2,52,54/1,54/2,55,56,58/1,58/2,61,62/1,62/1 पैकी, 62/1 पैकी, 62/2 पैकी, 62/3, 63, 64/1/1, 64/1/2, 64/2/1, 64/2/2, 153, 154 & area 36.477 ha Khasra No. 12/3, 12/4, 12/5, 12/7, 12/8, 12/6 पैकी, 14, 15/1, 17/1, 17/2, 18/1, 19, 36, 37, 38, 39, 40/1, 46/1/1/1 पैकी, 46/1/1/2, 46/1/2/1, 46/1/2/3, 48 & 49) built up Area 7,38,556.68 sq.m. by Shri Nimish Arora, Director M/s Aarone Developers Pvt Ltd 6<sup>th</sup> Floor, Office Tower, Select City Walk A-3, District Centre Saket, New Delhi- 110017  
**(Consultant Name – Grass Roots & Creation India (P) Ltd., Noida, UP)**

- (1) The case was discussed in 155<sup>th</sup> SEIAA meeting dtd 08.08.2014 and it is recorded that " (1) ..... (3) .... (4).... (5).. SEAC has not considered the case as violation case with reference to Gol, MoEF office memorandum dtd 12.12.12 and 27.06.13. A letter should be written to SEAC asking them so as to why the case is not considered as violation case with reference to the above Office Memorandum by 30.09.14."
- (2) The case was discussed in 169<sup>th</sup> SEIAA meeting dtd 28.10.2014 and it is recorded that
- (1) In response to above query, PP vide letter dtd 27.09.2014 received in SEIAA office on 30.09.2014 has submitted copy of resolution passed in the meeting of Board of Directors dtd 29.08.2014 regarding violation. It is decided that :-
- (i) A letter should be sent to Principal Secretary, GoMP UD & E Department, giving the details of violation to take action as per office memorandum of MoEF, Gol J-11013/41/2006 IA II (I)dt. 27.06.13 & 12.12.12 (Para 5 (ii)) "to initiate credible action on the violation by invoking powers under section 19 of the Environment (Protection) Act, 1986 for taking necessary legal action under section 15 of the Act for the period for which the violation has taken place and evidence provided to MoEF of the credible action taken." The details of legal action taken by the Principal Secretary, GoMP UD & E Department should be made available to the Authority by 31.12.14. A copy of letter be endorsed to PP.
- (ii) The details of project proponent, a copy of commitment and Resolution passed in the meeting of the Board of Directors of M/s Aarone Developers Pvt. Ltd. should be put on the website of MPSEIAA for information of all stake holders.
- (iii) A reminder should be sent to SEAC regarding query in 155<sup>th</sup> SEIAA meeting."
- (3) The case was discussed in depth and it is noted that:-
- (i) In response to 155<sup>th</sup> SEIAA meeting dtd 08.08.2014 SEAC in the 153<sup>rd</sup> meeting dtd 21.10.14 considered the case and it is recorded that "The project has been recommended by the SEAC for grant of EC in earlier meeting. The matter has been referred back to SEAC for comments on the issue of violation of the provisions of EIA Notification by the PP. It is observed by committee that the matter pertaining to the violation of EIA Notification has been dealt by the visiting sub-committee and the same has been endorsed by the committee. Accordingly

(Gurshan Bamara)  
Member Secretary

(H.S.Verma)  
Member

(Waseem Akhtar)  
Chairman



## Minutes of the 170<sup>th</sup> Meeting of SEIAA dated 15.12.2014

*committee recommends that the case may be considered for grant of EC only after credible legal action is ensured against the PP as per the provisions of MoEF O.M. dated 12/12/2012."*


- (ii) As per decision in 169<sup>th</sup> SEIAA meeting dtd 28.10.14 credible Action from **Principal Secretary, GoMP UD & E Department is awaited.**
- (iii) **The Authority decided that the case should be considered only after the credible action is initiated against PP for violation as per the GoI, MoEF, Office Memorandum dtd 12.12.12 and 27.06.13. A reminder letter for credible action should be sent to PS, GoMP UD & E Department with CC to MS, MPPCB and PP.**

**3. Case No. 693/2012** Prior Environmental Clearance for proposed Mohgaon Medium Irrigation Tank Project Catchment Area 234.00 sqm., Net Catchment Area 180 sqm, Gross Storage Capacity 34.465 MCM, Live Storage Capacity 30.1855, Gross Command Area 2725.00 ha. Cultivable Command Area 1990 ha at Village Bhumma, Tehsil Sausar, Distt. Chindwara (MP) by Shri M.G. Chobey, Engineer- in Chief Department of Water Resources, Tulsi Nagar, Bhopal (M.P.)


- (1) The application was submitted by PP in SEIAA office on 16.03.2012.
- (2) As per 94<sup>th</sup> SEAC meeting dtd 07.05.2012 ToR was issued to PP vide letter dtd.20.06.12.
- (3) MPPCB conducted public hearing on 12.09.13 and EIA report was received in SEIAA on 31.10.13.
- (4) The case was discussed in 147 SEAC mtg. dtd. 02.08.14 and raised some queries regarding the project.
- (5) The case was again discussed in 153<sup>rd</sup> SEAC mtg. dtd. 21.10.14 and it is recorded that "PP wish to withdraw the project in view of the amended EIA notification dated 25/06/ 2014. According to which River Valley Projects with CCA less than 2000 Ha shall not require EC. Accepting the request of PP Committee decided to recommend the case for delisting."
- (6) The case was discussed in depth and it is noted that :-
  - (i). PP vide letter 373/8/21/13/Laghu/31 dtd 23.09.14 has submitted that the culturable command area of the project has been reduced from 2485 ha to 1990 ha and has requested to exempt the prior EC in view of MoEF, GoI Notification dtd 25.06.2014. **The Authority decided to accept the recommendation of 153<sup>rd</sup> SEAC meeting dtd 21.10.14 and delist the case. A letter should be sent to PP and all concerned regarding delisting of the case.**

**4. Case No. 698/2012:** Prior Environmental Clearance for Panchamnagar Medium Irrigation Project (Pagara dam + Panchamnagar Barrage) Main dam near Village Pagara, Tehsil –Banda Taluka, Distt. – Sagar (M.P.) proposed CCA 9900 ha; GCA 14260 ha; Catchment Area-1096.36 sqm. (Intercepted catchment area 507.12 & net catchment area 589.24) by Shri M.G. Choubey, E-In-C, Department of Water Resources, Tulsi Nagar Bhopal through Shri S.L.Jain Chief Engineer, Dhasan Ken Basin, Department of Water Resources, Sagar Distt. Sagar (M.P.)

- (1) The proposed project is a River-valley project with catchment area of 1096.36 sq.Km.(Intercepted catchment area 507.12 sq.km. & net catchment area 589.24 sq.km). The Gross Command Area (GCA) is 14260 ha and

  
(Gulshan Bamara)  
Member Secretary

  
(H.S. Verma)  
Member

  
(Waseem Akhtar)  
Chairman



Culturable Command Area (CCA) is 9900 ha. The project pertains to Item No. 1(c) category 'B' of the EIA Notification schedule, as the CCA in the project is less than 10,000 ha.

- (2) The case was discussed in SEAC meetings 94<sup>th</sup> dtd. 07.05.12; 147<sup>th</sup> dtd. 02.08.14 and 153<sup>rd</sup> dtd. 21.10.14 recommended for grant of prior EC subject to 05 special conditions.
- (3) The case was discussed in depth and it is noted that :-
  - (i). There is no interstate boundary or wildlife sanctuary, National park, etc. within 10 km of the project area (DFO letter dtd. 01.08.14). Hence general conditions are not attracted.
  - (ii). Panchamnagar Medium irrigation project includes construction of (i) Pagara feeder dam (Lat.24° 02' 51" N; Long 79° 10' 50" E) having maximum height 36.01m across the Bewas river in Ken river Sub-basin at village Pagara Distt. Sagar (ii) Panchamnagar barrage (Lat.24° 04' 41" N; Long 79° 04' 48" E) in downstream Distt. Damoh.
  - (iii). The project envisages Gross storage capacity of 107.29 MCM (Pagara 99.773 MCM + Panchamnagar 7.517MCM ) and Live storage capacity is 82.927 MCM (Pagara 78.88MCM + Panchamnagar 4.047MCM). Out of this 60.92 MCM of water will be used for irrigation while 13.25 MCM and 8.757 MCM shall be reserved for drinking and industrial purpose respectively.
  - (iv). The project has CCA of 9900 ha in 57 villages of Damoh district. This will lead to increase in irrigation intensity.
  - (v). A total of 11 villages of district Sagar namely Bamana , Odaho, Chandrapura, Chakeri Shahgarh, Pagara, Sandagir, Bhedakhas, Khajari, Bhikampur (Abad), Bhikampur (Mustjari) and Bhikampur (Raiyatwari) will come under submergence.
  - (vi). The total submergence area is 1685.16 ha, of which Pagara dam includes 1592.16 ha (Pvt. land – 1107.00 ha, Govt. revenue land – 293.44 ha, and Forest land – 191.72 ha.) and Panchamnagar barrage includes 93.00 ha submergence area which is 100% Govt. revenue land.
  - (vii). For submergence of 191.72 ha forest land PP has obtained Stage -2 Forest Clearance from Gol, Ministry of Environment, Forest and Climate change vide letter no. F.No.8-70/2012-FC dtd 04.07.14.
  - (viii). Compensatory afforestation is proposed in double area i.e. 191.72 x 2= 383.44 ha which will be done by Forest Deptt. Further, green belt development in an area of 15 ha is proposed with budgetary provision of Rs 9.00 lakhs.
  - (ix). For acquisition of private land PP has proposed compensation to the respective land owners / land title holders as per the provision of prevailing Land Acquisition Act with budgetary provision of Rs. 2759.80 lakh for Rehabilitation & Resettlement (RR) plan and Rs 99.0 lakhs for implementation of Local Area Development (LAD) Plan which includes upgradation of schools & public health centers etc.

(Gulshan Bamara)  
Member Secretary


(H.S.Verma)  
Member


(Waseem Akhtar)  
Chairman



- (x). For prevention of soil erosion (siltation & sedimentation) of reservoir proposed Catchment Area Treatment (CAT) plan includes contour bunding, nalla bunding, pasture development, social forestry etc with a budgetary provision of Rs. 498.32 lakh.
  - (xi). A STP of 75 KLD capacity is proposed for treatment of sewage.
  - (xii). Fisheries Management Plan is also included in the project involving Sustenance & enhancement of fisheries potential through supplementary stocking of reservoir while no budget allocation has been made in EMP for Fisheries management.
  - (xiii). Public hearing was held on 29.08.13 at village Pagara, Tehsil Banda, Distt. Sagar & on 16.09.13 at village Khareri, Tehsil Batiyagarh, Distt.-Damoh under the Chairmanship of concerned District Additional Collector. During the hearing some objection / issues were raised by the participants. One member from the tribal community had raised the issue of special compensation. These have been responded by proponent (WRD) in the proceedings /EIA and found to be satisfactory & acceptable.
  - (xiv). Regarding land acquisition and compensation two PIL (WP No. 9364 of 2013 and WP 8555 of 2014) were filed in the Hon'ble High Court of Jabalpur. These petitions have been disposed by Hon'ble High Court vide order dtd 09.04.2014 and 08.10.2014. .
- (4) In view of above it is decided to accept the recommendations of **153<sup>rd</sup> SEAC meeting dtd 21.10.14 with 05 special conditions and accord prior Environmental Clearance** to proposed Panchamnagar Medium Irrigation Project (Pagara dam + Panchamnagar Barrage) Main dam near Village Pagara, Tehsil –Banda Taluka, Distt. – Sagar (M.P.) proposed CCA 9900 ha; GCA 14260 ha; Catchment Area-1096.36 sqm. (Intercepted catchment area 507.12 & net catchment area 589.24) by Shri M.G. Choubey, E-In-C, Department of Water Resources, Tulsi Nagar Bhopal through Shri S.L.Jain Chief Engineer, Dhasan Ken Basin, Department of Water Resources, Sagar Distt. Sagar (M.P.) **subject to following specific conditions:-**
- (i). It shall be binding on the part of Project Proponent to ensure the compliance of directions of the orders of Hon'ble High Court (dtd 09.04.2014 and 08.10.2014) and any other directions / order issued by Hon'ble NGT/Court from time to time.
  - (ii). The inputs given by the participants during Public hearing should be properly redressed. All the promises and assurances made during the public hearing shall be fulfilled completely by the Water Resources department GoMP. All project affected families (PAFs) should get adequate & timely compensation as per Land Acquisition Act 2013.
  - (iii). Proper implementation of R & R Plan considering all such facilities as drinking water, sanitation, school, market, health centre, Aganwadies etc. should be ensured. For smoother transition of oustees on the identified displaced site, the development works should start

  
(Gurshan Bamara)  
Member Secretary

  
(H.S. Verma)  
Member


  
(Waseem Akhtar)  
Chairman




immediately so that by the time dam is constructed and water is impounded in the reservoir the oustees could be properly rehabilitated.

- (iv). Besides the agricultural land, the rehabilitation of public buildings, infrastructures, monument etc. falling in the submergence area should also be ensured.
- (v). For Tribal compensation should be in accordance to the provisions of the Land Acquisition Act 2013 - Second Schedule S. No. 5.
- (vi). A monitoring Committee for R & R shall be constituted which must include representatives of project affected persons including SC/ST community and women.
- (vii). A grievances redressal mechanism is to be devised by WRD GoMP and put in place so that aggrieved PAFs and other stakeholders may approach the Authority easily for resolution of any dispute/conflict.
- (viii). The implementation of Local Area Development Plan (LADP) to be closely monitored.
- (ix). A special committee should be setup to monitor the implementation of Environmental Management Plan and submission of six monthly compliance report. The committee should ensure that the allocated grant for various purposes included in EMP should be utilised for that purpose fully and should not be diverted for any other purpose.
- (x). River Bewas being a seasonal stream/ river, a minimum environmental flow of 30 % in monsoon season should be released for downstream users.
- (xi). Proposed Compensatory Afforestation programme in 383.44 ha should be taken-up in consultation with State Forest Department. The allocated grant for this purpose should be fully utilized and not to be diverted for any other purpose. For compensatory afforestation programme proper selection of species including trees with canopy, fruit bearing trees and grasses should be planted as proposed in EMP. Preference should be given to native species. Irrigation facilities should be ensure and proper care should be taken to raise the plantation. The six monthly compliance report should include plantation with number, species and survival rate etc.
- (xii). Proposed Bio-diversity Conservation & Management Plan and Catchment Area Treatment (CAT) Plan as proposed in EMP report should be implemented in consultation with Madhya Pradesh State Forest Department. Major CAT works shall be completed before impounding of reservoir.
- (xiii). To enhance the natural environmental quality & aesthetics of project site, greenbelt, as proposed in the EMP Report shall be undertaken in 15 ha of area.
- (xiv). Fishery conservation & management plan shall be implemented in consultation with the Fisheries Department, Govt. of Madhya Pradesh. The stocking density of the reservoir shall be around 300 fingerlings per ha.

  
(Gulshan Bamara)  
Member Secretary

  
(H.S. Verma)  
Member


  
(Waseem Akhtar)  
Chairman





- (xv). Occurrence of stagnant pools/slow moving water channels during construction and operation of the project may provide breeding source for vector mosquitoes and other parasites. The river should be properly channelized so that no small pools and puddles are allowed to be formed. Even after taking precaution, due to unforeseen situations, breeding of mosquito and resultant malaria or mosquito borne diseases can increase. If such a situation arises, it will be the responsibility of project authorities to take all steps i.e. insecticidal spray in all the project area and surrounding 3 km area keeping the flight range of mosquitoes in consideration. Also medical assistance should be provided to the affected people at the cost of the developer and appropriate health benefits may be initiated with the help of State Health Department.
- (xvi). If the water of reservoir is used for drinking water supply, it should be done after conventional treatment inconformity to the standards of drinking water supply. Special care should be taken for total dissolve solids (TDS).
- (xvii). Regular monitoring of water quality (Surface and Ground) including heavy metals shall be undertaken in the project area and in the adjoining project area to ascertain the change, if any, in the water quality due to leaching of contaminants, from the increased use of chemical fertilizers and pesticides.

5. **Case No. 1827/2014** Application for Prior Environmental Clearance for proposed "Multi Unit Residential Project CI Gateway" at Khasra No. 89/1/1 & 89/1/2, Village Kankariya, Tehsil Huzur, Distt. Bhopal (MP) total land area - 7.68 ha, total built up area -147610 sqmt. by M/s C I Builders Pvt. Ltd. through Shri Varun Malik, Partners, 182, Zone-1, M.P. Nagar, Bhopal,(MP)-462011. Email: cibuilders08@gmail.com Env. Consultant – CES Bhopal.

- (1) The proposed project is building construction multi unit residential project "CI Gateway" at Khasra No. 89/1/1 & 89/1/2, Village Kankariya, Tehsil Huzur, Distt. Bhopal (MP), with total built up area 147610 sq.m. and total land area is 7.68 ha (T & CP, Bhopal approval vide no. 890 dtd. 16.05.14). The project comes under 8 (a) category (B) of schedule of EIA Notification, 2006 because total construction is between 20,000 sq mt. & 1, 50,000 sq mt. and plot area is less than 50 ha. The project involves the construction of Residential Buildings 27 blocks of multi-storied (10 storeyed each) and maximum height of the building is 30 m.
- (2) The case was discussed in 154<sup>th</sup> SEAC meeting dtd 10.11.14, and has been recommended for grant of prior EC subject to 07 special conditions.
- (3) The case was discussed in depth and it is noted that :-
  - (i). Regarding land ownership PP has submitted partnership deed executed (dtd.14.01.14) between Irfan Khan & Gufran Khan and M/s C I Builders Pvt. Limited through Rakesh Malik, Varun Malik, Rahul Malik & Akash Malik for developing building. The landownership is in the name of Shri Irfan Khan & Shri Gufran Khan.
  - (ii). The water supply source is Kolar Nagar Palika Parishad. During operation phase the total water requirement is 934 KLD (fresh water

  
(Gushan Bamara)  
Member Secretary


  
(H.S. Verma)  
Member


  
(Waseem Akhtar)  
Chairman




622 KLD + recycled water 327 KLD). PP has submitted NOC from Kolar Nagar Palika Parishad dtd. 30.08.14 for water supply. **It is decided that since now the Kolar area is under Bhopal Municipal Corporation PP should submit NOC for dedicated water supply from Bhopal Municipal Corporation.**

- (iii). The waste water generation is 840 KLD and capacity of STP is 1000 KLD. The total treated waste water is 672 KLD, out of this 312 KLD will be recycled in flushing, 15 KLD landscape while remaining extra treated waste water (345 KLD) is proposed to be used in agriculture land application and discharge into proposed net work of area. It is decided that **PP should submit availability of land and details of final disposal of extra treated waste water.**
- (iv). Municipal Solid Waste (MSW) generated 774 kg / day is proposed to be segregated into biodegradable and non-biodegradable components and collected in separate colored bins. The waste will be transported to centralize collection chamber. All waste including sludge from STP will be disposed off at trenching ground. PP has submitted letter dtd. 30.08.14 issued from Kolar Nagar Palika Parishad for disposal of MSW. **It is decided that PP should ensure the linkage with Nagar Nigam Bhopal for disposal of MSW and should submit NOC from Bhopal Municipal Corporation.**
- (v). As per MPBVR 2012 rule no. 42 (1) Table-4, S. No. 3 for buildings height up to 30 m the required road width is 24 m & above, front MOS 12.0 m and side / rear MOS 7.50 m. PP has provided road width 30m, Front MOS 12.0m and side / rear MOS 7.50 m and is **satisfactory.**
- (vi). Fire fighting provisions proposed by PP includes Fire Hydrant, Fire Alarm, Static Tank- underground and overhead tank, landing valves with hose reels, external hydrant all around the building & yard, automatic sprinkler system, pumping arrangement system- Riser system with pressure pump, auto operation with pressure switch, staircases/lifts pressurization/ smoke extraction system etc. It is decided that as per MPBVR, 2012 rule 42 (3) PP should submit necessary drawings and details to the Authority (Nagar Nigam, Bhopal) incorporating all the fire fighting measure recommended in National Building Code part-IV point no. 3.4.6.1. The occupancy permit shall be issued by Nagar Nigam only after ensuring that all fire fighting measures are physically in place.
- (vii). PP has proposed to provide rainwater harvesting system with 09 nos. of recharging pits.
- (viii). As per the MPBVR 2012 rule no. 84 Appendix I- I Table clause 1 (3) the car parking is to be provided @ 1 ECS per 100 sqm of built up area hence required car parking is 988 ECS (Residential 940 ECS & Commercial 48). PP has proposed to provide parking for 1254ECS (Basement-50ECS, Stilt-944 & open-260). However, it is noted that the area provided for open car parking is sufficient for only 26 ECS hence; the total car parking area is only for 1020 ECS. **PP should clarify the same.**

  
(Gulshan Bamara)  
Member Secretary

  
(H.S. Verma)  
Member

  
(Waseem Akhtar)  
Chairman



- (ix). PP has proposed green / open area of 9732 sq. m (12.6%). **It is decided that in addition to open areas PP should provide 20% of green area and submit revised landscape plan with details of number of trees and species to be planted.**
- (4) The above information should be submitted by PP latest by 10.02.2015. A copy of the letter should be endorsed to Commissioner Nagar Nigam, Bhopal.
6. **Case No.1842/2014** Application for Prior Environmental Clearance for proposed Residential Project People Highrise of PGH International Pvt. Ltd. at Khasra No.19/1,19/2,20/1, 67/1(part) & 67/2 (part), Village Raslakhedi, Bhanpur, Tehsil Huzur, Distt. Bhopal (MP), total land area 6.5930 ha. Total Built up Area - 148897.46 sq.m. by M/s PGH International Pvt Ltd. through Shri S.N. Vijayvargiya Director, Peoples Campus, Bhanpur, Bhopal (MP) sq. m. Email:amitabhshivpuri@gmail.com Env Consultant – CES Bhopal. For – Building Construction.
- (1) The proposed project is building construction project at Village Raslakhedi, Bhanpur, Tehsil Huzur, Distt. Bhopal (MP) with total built up Area 148897.46 sq.m and total land area is 65930 sq.m (6.5930 ha) (T & CP, Bhopal vide letter 744 dtd 05.04.14). The project comes under 8 (a) category (B) of schedule of EIA Notification, 2006 because total construction is between 20,000 sqmt. & 1,50,000 sqmt. and plot area is less than 50 ha. The project involves the construction of Residential Buildings (1620flats+220LIG&EWS) and maximum height of the building is 30 m.
- (2) The case was discussed in SEAC meeting 154<sup>th</sup> dtd.10.11.14 and has recommended the project for grant prior EC subject to 07 special conditions.
- (3) The case was discussed in depth and it is noted that :-
- (i). The landownership is the name of P.G.H. International Pvt. Ltd. through Director Suresh N. Vijayvargiya as per Khasara Panchsala 2013-2014.
- (ii). The water supply source is Municipal water supply. During operation phase the total water requirement is 1210 KLD (fresh water 824 KLD + recycled water 386 KLD). PP has submitted letter dtd. 25.09.14 from Municipal Corporation, Bhopal for supply of water. **It is decided that the entire demand of fresh water should be met through Municipal water supply and there should be no extraction of ground water.**
- (iii). The total waste water generation is 1120 KLD. PP has provided sewage treatment plant of 1250 KLD. Total treated waste water is 896 KLD, out of this 386 KLD will be recycled in flushing while remaining extra treated waste water (610 KLD) is proposed to be used in further construction purposes, land application & disposed into nalla. **It is decided that PP should link discharge of extra treated waste water with Municipal sewer line and should submit clear NOC from Nagar Nigam, Bhopal.**
- (iv). Approximately 5075 kg/day of Municipal Solid waste shall be generated this will be stored and collected separately. There will be two separate MSW collections centre i.e. each for multi unit segment and LIG/EWS segment. To minimize littering and odours, waste will be stored in well

(Gulshan Bamara)  
Member Secretary

(H.S.Verma)  
Member

(Waseem Akhtar)  
Chairman



designed containers/bins that will be located at strategic locations to minimize disturbance in traffic flow. PP has submitted BMC letter dtd. 25.09.14 for disposal of solid waste. **It is decided that PP should ensure linkage with Nagar Nigam Bhopal for disposal of MSW**

- (v). As per MPBVR 2012 rule no. 42 Table -4, S. No. 3 for buildings height up to 30 m the required road width is 24 m & above, front MOS 12.0 m and side / rear MOS 7.50 m. PP has provided road width 24 m, Front MOS 12.0 m and side / rear MOS 7.5 m and is **satisfactory**.
  - (vi). Fire fighting provisions proposed by PP includes overhead tanks, fire hydrant system, hydrant pumps, sprinkler pumps and jockey pumps, hand held fire extinguishers, trolley mounted CO<sub>2</sub> system, automatic sprinklers system, wet risers, fire extinguisher, hose reel etc. as per NBC 2005. **It is decided that as per MPBVR, 2012 rule 42 (3) PP should submit necessary drawings and details to the Authority (Nagar Nigam, Bhopal) incorporating all the fire fighting measure recommended in National Building Code part – IV point no. 3.4.6.1. The occupancy permit shall be issued by Nagar Nigam only after ensuring that all fire fighting measures are physically in place.**
  - (vii). PP has proposed to provide roof top rain water harvesting through percolation wells for artificial recharge of ground water.
  - (viii). As per the MPBVR 2012 rule no. 84 Appendix I- I Table clause 1 (3) the car parking is to be provided @ 1 ECS per 100 sqm of built up area hence required car parking is 1239 ECS. PP has proposed to provide parking area 17895.26 sqmt. stilt and 15925.0 sqmt open which is sufficient for 1233 ECS (stilt- 596 ECS & open-637 ECS). **It is decided that PP should provide car parking for 1239 ECS as per MPBVR 2012 rules.**
  - (ix). PP has proposed plantation in an area of 6704.32 sqmt. (10.16%). **It is decided that in addition to open areas PP should provide 20% of green area and submit revised landscape plan with details of number of trees and species to be planted.**
- (4) PP should submit the above information latest by **10.02.2015**. **A copy of the letter should be endorsed to Commissioner Nagar Nigam, Bhopal.**

7. **Case No.-1879/2014** Application for Prior Environmental Clearance for proposed "Samdariya Gold" Residential Multistorey & Commercial Project at Khasra No. Part of 480 and 481, Village Rewa, Opp. Balbharti School, Tehsil-Huzur Distt. Rewa (M.P.) Total Land Area – 1.6782 Ha., Total Built Up Area- 58840.47 sq.m. by Samdariya Builders Pvt. Ltd. through Shri Ajit Samadariya, Director, Samdariya Builders Pvt. Ltd Samdariya Inn, Russel Chowk, Jabalpur, MP- 482001 Email: [samdareeyabuilders@gmail.com](mailto:samdareeyabuilders@gmail.com) Env. Consultant – CES, Bhopal.

- (1) The proposed project is building construction Residential Cum Commercial project (Under Re-densification Scheme of Govt of MP) at Khasara No. : Part of 480 and 481 Opposite Bal Bharati School, Tehsil- Huzur, Dist – Rewa (MP)., with total Built up area 58840.47 sq.m and total land area is 1.6782 Ha (T & CP, Rewa approval vide letter 22 dtd. 15.01.13). The project comes under 8 (a) category (B) of schedule of EIA Notification, 2006

(Gulshan Bamara)  
Member Secretary

(H.S.Verma)  
Member

(Waseem Akhtar)  
Chairman



because total construction is between 20,000 sq mt. & 1, 50,000 sq mt. and plot area is less than 50 ha. The project involves the construction of Residential Units (104 Nos.), Commercial (shops) (450 No), Food court (01), Multiplex (01), Hotel (with 16 rooms) and maximum height of the building is 24 m (10 Floors + basement + Podium).

- (2) The case was discussed in 154<sup>th</sup> SEAC meetings dtd 10.11.14 and has recommended the project for grant of prior EC subject to 08 special conditions.
- (3) The case was discussed in depth and it is noted that :-
  - (i). The landownership is in the name of MP Govt an agreement has been executed for construction & development between GoMP through Collector (First Part), MP Housing Infrastructure Development Board through Deputy Housing Commissioner (Second Part) and M/S Samdariya Builders Pvt.Ltd. through Director Ajit Samdariya (Third Part).
  - (ii). The water supply source is Municipal water supply. During operation phase the total water requirement is 326 KLD (fresh water 159 KLD + recycled water 167 KLD). PP has submitted NOC from Rewa Municipal Corporation dtd 13.10.14 for water supply and is **satisfactory**.
  - (iii). The waste water generation is 170 KLD and capacity of STP is 200 KLD. The total treated waste water is 140 KLD. PP has proposed 100% recycling of treated waste water (41 KLD - flushing, 07KLD Horticulture & rest HVAC. **It is decided that PP should ensure 100% recycling of treated waste water and there should be zero discharge.**
  - (iv). Municipal Solid Waste (MSW) generated (803 kg/ day) is proposed to be segregated into biodegradable and non-biodegradable components and collected in separate colored bins. To minimize littering and odours, waste will be stored in well designed containers/bins that will be located at strategic locations to minimize disturbance in traffic flow. The waste will be transported and disposed at landfill site. **It is decided that PP should ensure the linkage with Nagar Nigam Rewa for disposal of MSW.**
  - (v). As per MPBVR 2012 rule no. 42 Table-4, S.No. 2 for buildings height up to 24 m the required road width is 18 m & above, front MOS 9.0 m and side / rear MOS 6.00 m. The proposed road width is 24 m, Front MOS 15 m and side / rear MOS 7.5 & 6.0 m and is **satisfactory**.
  - (vi). Fire fighting provisions proposed by PP includes Fire Hydrant System Automatic Fire Alarm System, Hydrant pumps, Sprinkler pumps & Jockey pumps, Hand Held Fire Extinguishers, Trolley Mounted CO<sub>2</sub>, Automatic Sprinklers System Wet risers, Fire Extinguishers, Hose Reel etc as per NBC 2005. **It is decided that as per MPBVR, 2012 rule 42 (3) PP should submit necessary drawings and details to the Authority (Nagar Nigam, Rewa) incorporating all the fire fighting measure recommended in National Building Code part – IV point no. 3.4.6.1. The occupancy permit shall be issued by Nagar**

(Gulshan Bamara)  
Member Secretary

(H.S.Verma)  
Member

(Waseem Akhtar)  
Chairman




**Nigam, Rewa only after ensuring that all fire fighting measures are physically in place.**

- (vii). PP has proposed to provide rainwater harvesting system with recharging pits to manage recharge potential 9884.13 m<sup>3</sup>/ annum.
- (viii). As per Rule no. 84 Table 1.3 of MPBVR 2012 the required car parking for Residential (Block-1) = 88 & Commercial=158 and for Commercial (Block-2) =128, Total 374 ECS. **PP has proposed to provide 375ECS (Basement-294ECS & open- 81). It is decided that since the proposed project is residential and commercial project with Government offices, shops, multiplex, etc. PP should provide parking space for at least 400 ECS.**
- (ix). PP has proposed green / open area 1000 sq.m (5.95%). **The authority decided that plantation should be done in two rows all along the periphery of the proposed project area, avenue plantation with one tree per 100 sq. m. of the plot area apart from parks in the landscape plan. As per the provisions of the rule no. 67 MPBVR 2012. PP should provide additional plantation of 15 trees per hectare area. Thus, PP should provide plantation of minimum 200 trees. The specie should include trees of indigenous local varieties like Neem, Peepal, Kadam, Kachnaar etc. Every effort should be made to protect the existing trees on the plot.**
- (4) It is decided to accept the **recommendations of 154<sup>th</sup> SEAC meeting dtd 10.11.14 with 08 special conditions and accord prior Environmental Clearance** to proposed "Samdariya Gold" Residential Multistorey & Commercial Project at Khasra No. Part of 480 and 481, Village Rewa, Opp. Balbharti School, Tehsil-Huzur Distt. Rewa (MP) Total Land Area 1.6782 ha, Total Built Up Area 58840.47 sq.m. by Samdariya Builders Pvt. Ltd. through Shri Ajit Samadariya, Director, Samdariya Builders Pvt. Ltd Samdariya Inn, Russel Chowk, Jabalpur, MP-482001 subject to **all specific conditions imposed by SEIAA in its meetings.**


**8. Case No. 785/2012** Prior Environmental Clearance for Stone/Boulder Quarry in an area of 4.00 Ha. for production capacity 50,000 cum/year at Khasra No. 212 at Village Hathkhoh, Tehsil Deori, Distt. Sagar (MP) by Shri Dulichandra Patel S/o Babulal Patel R/o Majhgawan, PO Sanodha Deori, Distt. Sagar (MP)-470226.

- (1) After detailed discussions and perusal of the recommendations of 153<sup>rd</sup> SEAC meeting dtd. 21.10.2014 it was found through Google Map view (as per coordinates submitted by PP) that some mining projects are already existing in the nearby area of the proposed mining site. In this context it was decided to write to SEAC for conducting a site visit to assess the cumulative impact of the existing & proposed mining projects on nearby Human Settlement, Water Body, State Highway/National Highway and Forest area.

**The information should be made available at the earliest. Copy of the letter should be endorsed to PP also.**

  
(Gulshan Bamara)  
Member Secretary

  
(H.S. Verma)  
Member

  
(Waseem Akhtar)  
Chairman



9. **Case No. 801/2012** Prior Environmental Clearance for Stone/Boulder Quarry in an area of 4.00 Ha. for production capacity 50,000 cum/year at Khasra No. 212 at Village Hathkhoh, Tehsil Deori, Distt. Sagar (MP) by Smt. Meera Patel W/o Dulichandra Patel R/o Majhgawan, PO Sanodha Deori, Distt. Sagar(MP)-470226.

- (1) After detailed discussions and perusal of the recommendations of 153<sup>rd</sup> SEAC meeting dtd. 21.10.2014 it was found through Google Map view (as per coordinates submitted by PP) that some mining projects are already existing in the nearby area of the proposed mining site. **In this context it was decided to write to SEAC for conducting a site visit to assess the cumulative impact of the existing & proposed mining projects on nearby Human Settlement, Water Body, State Highway / National Highway and Forest area.**

**The information should be made available at the earliest.** Copy of the letter should be endorsed to PP also.

10. **Case No. 885/2012** Prior Environmental Clearance for Granite Quarry in an area of 6.00 Ha. for expansion of production capacity from 7,000 cum/year to 20,000 cum/year at Khasra No. 901 at Village Katahara, Tehsil – Lavkush Nagar, Distt. – Chhatarpur (M.P.) by Shri Nivedan Bhardwaj, M.D., M/s Fortune Stones Ltd. 11, Banglow No. 2, Lokanathpurm, Sagar Road District Chhatarpur (MP)-471001.

- (1) After detailed discussions and perusal of the recommendations of 153<sup>rd</sup> SEAC meeting dtd. 21.10.2014, It was found that the proposed case is for the expansion of production capacity from 7,000 cum/year to 20,000 cum/year and the earlier Prior EC was issued by MPSEIAA vide No. 225 dated 13.07.2010.

Further, it was noted that the certified copy of the compliance report of the conditions stipulated in the earlier EC letter has been provided by RO, MoEF Bhopal, which has been discussed by the SEAC. It was found in the report that some of the conditions are partly complied.

- (2) It was noted that the M/s Fortune Stone Ltd. (FSL) is the lead joint venture company of M/s M.P. State Mining Corporation Ltd. Bhopal (MPSMC) & Fortune International Ltd. New Delhi (FIL).

**In the context of above it was decided to invite Executive Director, M.P. State Mining Corporation Ltd. in the next SEIAA meeting for discussion regarding compliance of earlier EC conditions.**

11. **Case No. 886/2012** - Prior Environmental Clearance for **Katahara Granite Quarry** in an area of 21.736 ha. for expansion in production capacity from 10,000 cum/year to 40,000 cum/year at Khasra No. 901 at Village–Katahara, Teh–Luvekush Nagar, Dist–Chhatarpur (MP) by Shri Nivendan Bhardwaj, MD, M/s Fortune Stones Ltd, 11, Bungalow No. 2, Loknathpurm, Sagar Road, Chhatarpur (MP) – 471001.

- (1) After detailed discussions and perusal of the recommendations of 153<sup>rd</sup> SEAC meeting dtd. 21.10.2014, It was found that the proposed case is for the expansion of production capacity from 10,000 cum/year to 40,000 cum/year and the earlier Prior EC was issued by MPSEIAA vide L.No. 248-249 dated 22.07.2010.

(Gulshan Bamara)  
Member Secretary

(H.S.Verma)  
Member

(Waseem Akhtar)  
Chairman



Further it was also noted that the certified copy of the compliance report of the conditions stipulated in the earlier EC letter has been provided by RO, MoEF Bhopal, which has been discussed by the SEAC. It was found that some of the conditions are partly complied.

- (2) It was noted that the M/s Fortune Stones Ltd. (FSL) is the lead joint venture company of M/s M.P. State Mining Corporation Ltd. Bhopal (MPSMC) & Fortune International Ltd. New Delhi (FIL). **In the context of above it was decided to invite Executive Director, M.P. State Mining Corporation Ltd. in the next SEIAA meeting for discussion regarding compliance of earlier EC conditions.**

**12. Case No. 920/2012 - Prior Environmental Clearance for Stone Boulder Quarry** in an area of 3.670 ha. for production capacity 15,000 cum/year at Khasra Nos. 37, 38 at **Village-Barkheda Bonder, Tehsil- Huzoor, District-Bhopal (MP)** by Smt. Sangeeta Sharma W/o Shri Murari Sharma, 77, Sawan Nagar, Lalghati, Bhopal (MP)-462030.

- (1) After detailed discussions and perusal of the recommendations of 153<sup>rd</sup> SEAC meeting dtd. 21.10.2014 it was found through Google Map view (as per coordinates submitted by PP) that some mining projects are already existing in the nearby area of the proposed mining site. **In this context it was decided to write to SEAC for conducting a site visit to assess the cumulative impact of the existing & proposed mining projects on nearby Human Settlement, Water Body, State Highway / National Highway and Forest area. Copy of the letter should be endorsed to PP also.**

**13. Case No. 921/2012** Application for Prior Environmental Clearance for Stone Boulder Quarry in an area of 2.0 ha. for production capacity 12000 cum / year at Khasra No. 40 at Village Barkheda Bonder, Tehsil Huzur, District Bhopal by Smt. Sangita Sharma W/o Shri Murari Sharma, 77, Swan Nagar, Lalghati, Bhopal M.P.-462030


- (1) After detailed discussions and perusal of the recommendations of 153<sup>rd</sup> SEAC meeting dtd. 21.10.2014 it was found through Google Map view (as per coordinates submitted by PP) that some mining projects are already existing in the nearby area of the proposed mining site. **In this context it was decided to write to SEAC for conducting a site visit to assess the cumulative impact of the existing & proposed mining projects on nearby Human Settlement, Water Body, State Highway / National Highway and Forest area.**


**The information should be made available at the earliest.** Copy of the letter should be endorsed to PP also.

**14. Case No. 1225/2013** Prior Environmental Clearance for Stone Quarry in an area of 0.5 Ha. for production capacity 1000 cum/year at Khasra No. 750 at Village Pallwai, Tehsil – Malhargarh, Distt. – Mandsaur (M.P.) by Shri manish Bagga, 15 Nai Basti, Scheme No. 2 near Daspur Kunj, District Mandsaur (MP)-458001.

- (1) After detailed discussions and perusal of the recommendations of 153<sup>rd</sup> SEAC meeting dtd. 21.10.2014, it was noted PP has also not submitted the letter of DFO about distance from forest boundary. In this context it was

  
(Gulshan Bamara)  
Member Secretary

  
(H.S. Verma)  
Member

  
(Waseem Akhtar)  
Chairman



decided to ask the PP to submit the information regarding the distance from the Forest Boundary at the earliest. Letter should be endorsed to the DFO, Mandsaur also.

- 15. Case No. 1261/2013** - Prior Environmental Clearance for **Stone Boulder Quarry** in an area of 2.00 ha. for production capacity 4,200 cum/year (as per SEAC recommendation) at Khasra No 818 at **Village Guradiya Badod, Tehsil Badod, District Shajapur**, MP by Shri Meharban Singh S/o Shri Bhagwan Singh R/o Village Ramakhedi, Tehsil Badod, District Shajapur (MP)-465550.

- (1) After detailed discussion and perusal of the recommendations of 153<sup>rd</sup> SEAC meeting dtd. 21.10.2014, it was decided to grant Prior Environmental Clearance with slight modifications in the conditions imposed by SEAC.

- (i) PP shall not start mining activity before execution of lease agreement.
- (ii) The average depth of the pit shall not exceed 6.0 m at the end of lease period.

Hence, Prior Environmental Clearance is granted for **Stone Boulder Quarry** (Opencast/semi mechnized method) in an area of 2.00 ha. for production capacity 4,200 cum/year (as per SEAC recommendation) at Khasra No 818 at **Village Guradiya Badod, Tehsil Badod, District Shajapur**, MP for the period of 5 years by Shri Meharban Singh S/o Shri Bhagwan Singh R/o Village Ramakhedi, Tehsil Badod, District Shajapur (MP)-465550.

- 16. Case No. 1321/2013** Application for Prior Environmental Clearance for Stone Boulder Quarry in an area of 2.00 ha. for production capacity 70,000 cum / year at Khasra No. 7 at Village Bhojpura, Tehsil Orchha, District Tikamgarh (M.P.) by Shri Mahendra Kumar Saravgi S/o Shri Chhedi Lal Saravgi, R/o 1680/A, Civil Lines Jhansi, U.P – 465001.


- (1) After detailed discussions and perusal of the minutes of 153<sup>rd</sup> SEAC meeting dtd. 21.10.2014, it was noted that the SEAC has recommended as following:


*PP submitted that the proposed project is located near inter-state boundary and the distance of the project boundary is less than 05 km from the M.P.- U.P. interstate boundary. Thus by virtue of its location the project falls under category 'A' as per the provisions of the EIA Notification. Accordingly PP wishes to withdraw the application from MPSEIAA and submit the same to MoEF, Delhi. Based on the submission of PP committee decided to accept the request of PP and recommends delisting the same.*

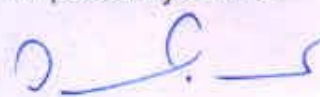
**In the context of above it was decided to delist the proposal and inform PP and all concerned accordingly.**

- 17. Case No. 1374/2013** - Prior Environmental Clearance for **Soil Quarry for making Bricks** in an area of 2.350 ha. for production capacity 1900 cum/year (as per SEAC recommendation) at Khasra Nos. 83/1, 84, 85/2, 85/3, 85/4, 85/5 & 92/3 at Village-Mehra Ghat, Tehsil-Hoshangabad, Dist-Hoshangabad (M.P) by Smt. Asha Moolchandani, Prop. Nitin Enterprises opp. P & T Colony, Anand Nagar, Sadar Bazar, Main Road Hoshangabad (M.P).

- (1) After detailed discussion and perusal of the recommendations of 153<sup>rd</sup> SEAC meeting dtd. 21.10.2014, it was decided to grant Prior Environmental Clearance with slight modifications in the conditions imposed by SEAC.

  
(Gulshan Bamara)  
Member Secretary

  
(H.S. Verma)  
Member

  
(Waseem Akhtar)  
Chairman



- (i) PP shall not start mining activity before execution of lease agreement.
- (ii) The average depth of the pit shall not exceed 2.0m at the end of lease period.

Hence, Prior Environmental Clearance is granted for **Soil Quarry for making Bricks** (Opencast Manual Mining Method) in an area of 2.350 ha. for production capacity 1900 cum/year (**as per SEAC recommendation**) at Khasra Nos. 83/1, 84, 85/2, 85/3, 85/4, 85/5 & 92/3 at Village-Mehra Ghat, Tehsil-Hoshangabad, Dist- Hoshangabad (M.P) for the period of 5 years (**as per SEAC recommendation**) by Smt. Asha Moolchandani, Prop. Nitin Enterprises opp. P & T Colony, Aanad Nagar, Sagar Bazar Main Road, Hoshangabad (M.P).


**18. Case No. 1509/2013** Application for Prior Environmental Clearance for Metal Stone Quarry in an area of 3.220 ha. for expansion of production capacity from 7000 cum / year to 2,00,000 cum / year at Khasra No. 17 at Village Lakhanpur Bilaua, District Gwalior (M.P.) by Smt. Neerja Maraiya, K-8, Gandhi Nagar, Tansen Road, District Gwalior (M.P)- 474002.

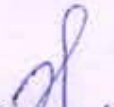
- (1) After detailed discussions and perusal of the recommendations of 153<sup>rd</sup> SEAC meeting dtd. 21.10.2014, it was noted that the production capacity applied by PP in Form-1 is 2.0 lakh cum/year and in approved mining plan is 1.0 lakh cum/year but SEAC has recommended for production capacity of 1000 cum/year. **In context of this it was decided to write to SEAC to give the reason of considerable reduction in the production capacity. The information should be made available at the earliest.** The letter should be endorsed to the PP also.

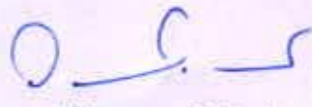
**19. Case No. 1604/2013** Prior Environmental Clearance for **Stone Quarry** in an area of 4.0 ha. for production capacity 29,400 cum/year (**as per SEAC recommendation**) at Khasra No. 762 at Village – Vishna Kheda, Tehsil-Chandla, Dist- Chhatarpur (M.P) by Smt. Gulab Rani Patel R/o Chandla, Tehsil-Chandla, Dist- Chhatarpur (M.P).

- (1) After detailed discussion and perusal of the recommendations of 153<sup>rd</sup> SEAC meeting dtd. 21.10.2014, it was decided to grant Prior Environmental Clearance with slight modifications in the conditions imposed by SEAC.
  - (i) PP shall not start mining activity before execution of lease agreement.
  - (ii) The average depth of the pit shall not exceed 6.0 m at the end of lease period.

Hence, Prior Environmental Clearance is granted for **Stone Quarry** (Opencast Manual Mining Method) in an area of 4.0 ha. for production capacity 29,400 cum/year (as per SEAC recommendation) at Khasra No. 762 at Village-Vishna Kheda, Tehsil-Chandla, Dist-Chhatarpur (M.P) for the period of 4 years (as per SEAC recommendation) by Smt. Gulab Rani Patel R/o – Chandla, Tehsil-Chandla, Dist- Chhatarpur (M.P).

  
(Gulshan Bamara)  
Member Secretary

  
(H.S. Verma)  
Member

  
(Waseem Akhtar)  
Chairman



20. **Case No.1798/2014** - Prior Environmental Clearance for **Basalt Stone Quarry** in an area of 2.00 ha. for production capacity 12,000 cum/year at Khasra No. 590 at Village-Janoli Bujurg, Tehsil-Tonk Khurd, District-Dewas, MP by Shri Dilip Upadhayay S/o Shri Prabhu Dayal Upadhayay 64, Virandavan Garden, Scheme No. 140, Teh. & Dist-Indore (MP)-455116.

- (1) After detailed discussions and perusal of the recommendations of 153<sup>rd</sup> SEAC meeting dtd. 21.10.2014 it was found through Google Map view (as per coordinates submitted by PP) that some wind mills are located in nearby area of the proposed mining site. **In this context it was decided to ask from the Mining Officer, Dewas to provide information reg. the exact distance of the wind mills from the proposed mining site and also to comment whether foundation of the wind mills be effected by the proposed mining activity. Copy of the letter is to be endorsed to PP also.**


21. **Case No. 1799/2014** - Prior Environmental Clearance for **Stone Quarry** in an area of 2.00 ha. for production capacity 14,084 cum/year at Khasra No 333, 383 at **Village Gorari, Tehsil Nowgong, District Chhatarpur**, MP by Mrs. Sunita Chourasia, R/o Garhimalhera, Tehsil Maharajpur, District Chhatarpur (MP)-471201.


- (1) After detailed discussion and perusal of the recommendations of 153<sup>rd</sup> SEAC meeting dtd. 21.10.2014, it was decided to grant Prior Environmental Clearance with slight modifications in the conditions imposed by SEAC.
- (i) PP shall not start mining activity before execution of lease agreement.
  - (ii) The average depth of the pit shall not exceed 6.0 m at the end of lease period.


Hence, Prior Environmental Clearance is granted for **Stone Quarry** (Opencast/semi mechnized method) in an area of 2.00 ha. for production capacity 14,084 cum/year at Khasra No 333, 383 at **Village Gorari, Tehsil Nowgong, District Chhatarpur**, MP for the period of 10 years by Mrs. Sunita Chourasia, R/o Garhimalhera, Tehsil Maharajpur, District Chhatarpur (MP)-471201

22. **Case No. 1801/2014** Application for Prior Environmental Clearance for Flagstone Quarry in an area of 1.0 ha. for production capacity 4800 cum / year at Khasra No. 78, 79, 85 at Village Hardua, Tehsil Pawai, District Panna by Shri Santosh Kumar Pandey S/o Shri Madan Mohan Pandey, Lal Bahadur Shastri Ward No.2, Kothla Katni, Tehsil Katni, District - Katni M.P.-483501.

- (1) After detailed discussions and perusal of the recommendations of 153<sup>rd</sup> SEAC meeting dtd. 21.10.2014, it was noted that forest boundary is located at the distance of 140 m. from the mining site. However, the Divisional Commissioner vide letter No. 210 dated 24.03.2014 has consented for mining with certain conditions. In context of this the authority observed that there is every likelihood of the situation that once it is opened for mining activity the transportation shall be done through forest area. Hence, it was decided to reject the case and **inform to PP and all concerned accordingly.**

  
(Gulshan Bamara)  
Member Secretary

  
(H.S. Verma)  
Member

  
(Waseem Akhtar)  
Chairman



**23. Case No. 1803/2014** - Prior Environmental Clearance for **Stone Boulder Quarry** in an area of 2.56 ha. for production capacity 99,750 cum/year (as per approved mine plan) at Khasra No 498 at **Village Badagaon Mali, Tehsil Khandwa, District Khandwa, MP** by Shri Sushil Chouhan, M/s B.R. Goyal Infrastructure Pvt. Ltd., 3-A, Agrawal Nagar Near Vikram tower, Sapna Sangeeta Road, District Indore (MP).

(1) After detailed discussion and perusal of the recommendations of 153<sup>rd</sup> SEAC meeting dtd. 21.10.2014, it was decided to grant Prior Environmental Clearance with slight modifications in the conditions imposed by SEAC.

- (i) PP shall not start mining activity before execution of lease agreement.
- (ii) The average depth of the pit shall not exceed 6.0 m at the end of lease period.

Hence, Prior Environmental Clearance is granted for **Stone Boulder Quarry** (Opencast/semi mechanized method) in an area of 2.56 ha. for production capacity 99,750 cum/year (as per approved mine plan) at Khasra No 498 at **Village Badagaon Mali, Tehsil Khandwa, District Khandwa, MP** for the **period of 02 years** by Shri Sushil Chouhan, M/s B.R. Goyal Infrastructure Pvt. Ltd., 3-A, Agrawal Nagar Near Vikram tower, Sapna Sangeeta Road, District Indore (MP).


**24. Case No. 787/2012** Application for Prior Environmental Clearance for Stone Boulder Quarry in an area of 1.0 ha. for production capacity 14250 cum / year at Khasra No. 1 at Village Chhewala, Tehsil Deori, District Sagar by Shri Abhishek Sahu S/o Jagdish Sahu, Jhunku Ward, Deori, Tehsil Deori, District Sagar MP

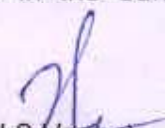
(1) After detailed discussions and perusal of the recommendations of 155<sup>th</sup> SEAC meeting dtd. 11.11.2014 it was found through Google Map view (as per coordinates submitted by PP) that some mining projects are already existing in the nearby area of the proposed mining site. **In this context it was decided to write to SEAC for conducting a site visit to assess the cumulative impact of the existing & proposed mining projects on nearby Human Settlement, Water Body, State Highway / National Highway and Forest area.**


**The information should be made available at the earliest.** Copy of the letter should be endorsed to PP also.

**25. Case No. 1809/2014** Application for Prior Environmental Clearance for Basalt Stone Quarry in an area of 3.800 ha. for production capacity 7200 cum / year at Khasra No. 94 at Village Baamladad, Tehsil Ichawar, District Sehore (M.P.) by Shri Mukesh Sharma, Prop. M/s Paras Minerals , 80 Tegore Nagar Face 3, Bhopal M.P.-462011.

(1) After detailed discussions and perusal of the recommendations of 155<sup>th</sup> SEAC meeting dtd. 11.11.2014, it was noted through Google Map view that three mines are located in the vicinity of the proposed mine while Mining Officer has reported only one mine in the periphery of 500 m. In context of this it was decided to ask from the Mining Officer about the exact status of the operating/sanctioned mine in the surrounding area including 500 m.

  
(Gulshan Bamara)  
Member Secretary

  
(H.S. Verma)  
Member

  
(Waseem Akhtar)  
Chairman



radius. The information should be made available at the earliest. The letter should be endorsed to the PP also.

26. **Case No. 1810/2014** - Prior Environmental Clearance for **Samnapur Metal Stone Quarry** in an area of 1.90 ha. for production capacity 8550 cum/year (**as per SEAC recommendation**) at Khasra Nos. 408, 409/1, 409/2, 409/3, 409/4 at Village-Samnapur, Tehsil-Ghansor, Dist-Seoni (M.P) by Shri Krishan Kumar Shivhare S/o Shri Rajaram Shivhare, Village-Ghansor, Tehsil-Ghansor, Dist-Seoni (M.P) -480997.

- (1) After detailed discussion and perusal of the recommendations of 155<sup>th</sup> SEAC meeting dtd.11.11.2014, it was decided to grant Prior Environmental Clearance with slight modifications in the conditions imposed by SEAC.

- (i) PP shall not start mining activity before execution of lease agreement.
- (ii) The average depth of the pit shall not exceed 6.0 m at the end of lease period.

Hence, Prior Environmental Clearance is granted for **Samnapur Metal Stone Quarry** (Opencast Semi Mechanized Method) in an area of 1.90 ha. for production capacity 8550 cum/year (**as per SEAC recommendation**) at Khasra Nos. 408, 409/1, 409/2, 409/3, 409/4 at Village-Samnapur, Tehsil-Ghansor, Dist-Seoni (M.P) for the period of 10 years (as per SEAC recommendation) by Shri Krishan Kumar Shivhare S/o Shri Rajaram Shivhare, Village-Ghansor, Tehsil-Ghansor, Dist-Seoni (M.P) -480997.

27. **Case No. 1811/2014** Application for Prior Environmental Clearance for Basalt Stone Quarry in an area of 1.675 ha. for production capacity 25,995 cum / year at Khasra No. 158/2 at Village Ashapura, Tehsil Mhow, District Indore (M.P.) by Smt Shobha Shukla W/o Late Shri Surendra Kumar Shukla, 94 Banganga, Main Road, Indore M.P.-452014.

- (1) After detailed discussions and perusal of the recommendations of 155<sup>th</sup> SEAC meeting dtd. 11.11.2014, it was noted through Google Map view that the proposed area seems close to Mhow township. **It was decided to ask from the Joint Director, Town Planning, Indore that whether the area falls under Planning area and what is the proposed land use. The information should be made available at the earliest. The letter should be endorsed to the PP also.**

28. **Case No. 1812/2014** - Prior Environmental Clearance for **Metal Stone/ Boulder Quarry** in an area of 2.85 ha. for production capacity 6546 cum/year at Khasra No. 330 at Village-Kasar, Tehsil-Chitrangi, Distt.-Singrauli, MP by Shri Vikas Agrawal, Vill.-Bargawan, Tehsil-Deosar, Distt-Singrouli (M.P.)-486886.

- (1) After detailed discussions and perusal of the recommendations of 155<sup>th</sup> SEAC meeting dtd. 11.11.2014 it was found through Google Map view (as per coordinates submitted by PP) that the proposed mining site seems like a already mined out area of more than 06 m. depth. **In this context it was decided to write District Collector to conduct a site inspection by the Mining Officer and provide report at the earliest. Copy of the letter should be endorsed to PP also.**

(Gulshan Bamara)  
Member Secretary

(H.S.Verma)  
Member

(Waseem Akhtar)  
Chairman



**29. Case No. 1813/2014** - Prior Environmental Clearance for **Metal Stone Quarry** in an area of 0.898 ha. for production capacity 2,850 cum/year at Khasra No 855/3 at **Village Amarwada, Tehsil Amarwada, District Chhindwara, MP** by Shri Satish Kumar Verma S/o Shri Prem Kumar (Ram Kumar Verma) R/o Ward No. 10, Tehsil Amarwada, District Chhindwara (MP)-480221.

(1) After detailed discussion and perusal of the recommendations of 155<sup>th</sup> SEAC meeting dtd. 11.11.2014, it was decided to grant Prior Environmental Clearance with slight modifications in the conditions imposed by SEAC.

- (i) PP shall not start mining activity before execution of lease agreement.
- (ii) The average depth of the pit shall not exceed 6.0 m at the end of lease period.

Hence, Prior Environmental Clearance is granted for **Metal Stone Quarry** (Opencast/semi mechnized method) in an area of 0.898 ha. for production capacity 2,850 cum/year at Khasra No 855/3 at **Village Amarwada, Tehsil Amarwada, District Chhindwara, MP** for the period of 10 years by Shri Satish Kumar Verma S/o Shri Prem Kumar (Ram Kumar Verma) R/o Ward No. 10, Tehsil Amarwada, District Chhindwara (MP)-480221.

**30. Case No. 1814/2014** - Prior Environmental Clearance for **Churki Metal Stone Quarry** in an area of 0.60 ha. for production capacity 2463 cum/year (**as per Form-1**) at Khasra No. 2355 at Village-Churki, Tehsil-Chitrangi, Dist-Singrauli (M.P) by Shri Prem Agarwal S/o Shri Ramniwas Agarwal ,Village-Bargawan, Tehsil-Deosar, Dist- Singrauli (M.P) -486886.

(1) After detailed discussion and perusal of the recommendations of 155<sup>th</sup> SEAC meeting dtd.11.11.2014, it was decided to grant Prior Environmental Clearance with slight modifications in the conditions imposed by SEAC.

- (i) PP shall not start mining activity before execution of lease agreement.
- (ii) The average depth of the pit shall not exceed 6.0 m at the end of lease period.

Hence, Prior Environmental Clearance is granted for **Churki Metal Stone Quarry** (Opencast Manual Method) in an area of 0.60 ha. for production capacity 2463 cum/year (**as per Form-1**) at Khasra No. 2463 at Village-Churki, Tehsil-Chitrangi, Dist-Singrauli (M.P) for the period of 10 years (as per SEAC recommendation) by Shri Prem Agarwal S/o Shri Ramniwas Agarwal,Village -Bargawan, Tehsil-Deosar, Dist- Singrauli (M.P) -486886.


**31. Case No. 1815/2014** - Prior Environmental Clearance for **Stone Boulder Quarry** in an area of 4.80 ha. for production capacity 32,400 cum/year at Khasra No 448/2 at **Village Agar Chawni, Tehsil Agar, District Agar, MP** by Shree Balaji Tirupati Construction, Village Agar Chawni, Tehsil & District Agar, (MP)-465441.

(1) After detailed discussion and perusal of the recommendations of 155<sup>th</sup> SEAC meeting dtd. 11.11.2014, it was decided to grant Prior Environmental Clearance with slight modifications in the conditions imposed by SEAC.

- (i) PP shall not start mining activity before execution of lease agreement.

  
(Gulshan Bamara)  
Member Secretary

  
(H.S. Verma)  
Member

  
(Waseem Akhtar)  
Chairman




- (ii) The average depth of the pit shall not exceed 6.0 m at the end of lease period.


Hence, Prior Environmental Clearance is granted for **Stone Boulder Quarry** (Opencast /Semi Mechanized Method) in an area of 4.80 ha. for production capacity 32,400 cum/year at Khasra No 448/2 at **Village Agar Chawni, Tehsil Agar, District Agar, MP** for the **period of 10 years** by Shree Balaji Tirupati Construction, Village Agar Chawni, Tehsil & Distt.Agar, (MP)-465441.


- 32. Case No. 1816/2014** Prior Environmental Clearance for **Basalt Stone Quarry** in an area of 1.00 ha. for production capacity 5700 cum/year at Khasra No. 18,19 at Village Basuriyakalan, Tehsil Harrai, Distt.Chindwara, MP by Shri Nitin Chouksey S/o Tulsiram Chouksey, Town-Parasasiya, Distt.-Chindwara (M.P.)-480557.

- (1) After detailed discussions and perusal of the recommendations of 155<sup>th</sup> SEAC meeting dtd. 11.11.2014 it was found through Google Map view (as per coordinates submitted by PP) that one mine is already existing in the nearby area, while Mining Officer vide L.No. 2552 dtd. 28.08.2014 has reported no mine within 500m periphery of the proposed mining site. **In this context it was decided to write to the Mining Officer to provide the actual status. Copy of the letter should be endorsed to PP also.**

*Meeting ended with a vote of thanks to the Chair.*

  
(Gulshan Bamara)  
Member Secretary

  
(H.S. Verma)  
Member

  
(Waseem Akhtar)  
Chairman