

## Minutes of the 127<sup>th</sup> Meeting of SEIAA dated 22.04.2013

The 127<sup>th</sup> meeting of the State Level Environment Impact Assessment Authority was convened on 22.04.2013 at 10.30 AM at the Authority's Office in M. P. Pollution Control Board Building, Paryavaran Parisar, Bhopal. The meeting was chaired by Shri Amar Singh, Chairman, SEIAA. The following members attended the meeting:-

- 1 Shri M. Hashim Member
- 2 Shri Sharad Kumar Jain Member Secretary I/C


A. Following cases received from SEAC have been considered and the details of the receipt of the recommendations & record from the office of SEAC is as follows:


S No	Case No.	No. & date of latest SEAC meeting in which case was recommended	Date of receipt of SEAC minutes in SEIAA	Date of receipt of records in SEIAA office
1.	1095/2013	118 <sup>th</sup> SEAC meeting dtd 01.02.13	08.03.2013	12.03.2013
2.	1096/2013	118 <sup>th</sup> SEAC meeting dtd 01.02.13	08.03.2013	12.03.2013
3.	1099/2013	118 <sup>th</sup> SEAC meeting dtd 01.02.13	08.03.2013	12.03.2013
4.	1100/2013	118 <sup>th</sup> SEAC meeting dtd 01.02.13	08.03.2013	12.03.2013
5.	1101/2013	118 <sup>th</sup> SEAC meeting dtd 01.02.13	08.03.2013	12.03.2013
6.	1102/2013	118 <sup>th</sup> SEAC meeting dtd 01.02.13	08.03.2013	12.03.2013
7.	1103/2013	118 <sup>th</sup> SEAC meeting dtd 01.02.13	08.03.2013	12.03.2013
8.	1106/2013	118 <sup>th</sup> SEAC meeting dtd 01.02.13	08.03.2013	12.03.2013
9.	1107/2013	118 <sup>th</sup> SEAC meeting dtd 01.02.13	08.03.2013	12.03.2013
10.	1108/2013	118 <sup>th</sup> SEAC meeting dtd 01.02.13	08.03.2013	12.03.2013
11.	1109/2013	118 <sup>th</sup> SEAC meeting dtd 01.02.13	08.03.2013	12.03.2013
12.	1110/2013	118 <sup>th</sup> SEAC meeting dtd 01.02.13	08.03.2013	12.03.2013
13.	69/2008	119 <sup>th</sup> SEAC meeting dtd 02.02.13	08.03.2013	12.03.2013
14.	403/2009	119 <sup>th</sup> SEAC meeting dtd 02.02.13	08.03.2013	12.03.2013
15.	769/2012	119 <sup>th</sup> SEAC meeting dtd 02.02.13	08.03.2013	12.03.2013
16.	775 /2012	119 <sup>th</sup> SEAC meeting dtd 02.02.13	08.03.2013	12.03.2013
17.	805/2012	119 <sup>th</sup> SEAC meeting dtd 02.02.13	08.03.2013	12.03.2013
18.	815/2012	119 <sup>th</sup> SEAC meeting dtd 02.02.13	08.03.2013	12.03.2013
19.	914/2012	119 <sup>th</sup> SEAC meeting dtd 02.02.13	08.03.2013	12.03.2013
20.	935/2012	119 <sup>th</sup> SEAC meeting dtd 02.02.13	08.03.2013	12.03.2013

1. **Case No. 1095/2013-** Prior Environmental Clearance for Datia Bhandar Road Project murum quarry (Fully Mechanized) in an area of 4.00 ha for production capacity 40,000 cum / year at Khasra No. 298 village Bikar, Tehsil & District Datia MP by M/s D. P. Jain & Co. Infrastructure Pvt. Ltd., U/7 Himalaya Accord Apartment, Opp. Law College, Amravati Road, Nagpur-500081.

- i. The case was recommended in 118<sup>th</sup> SEAC meeting dtd. 01.02.2013 ..... based on the submission of documents and presentation made by the PP the committee has recommended for grant of prior EC to the project subject to the 15 conditions.
- ii. It was noted that the PP has applied in Form-I for Prior Environmental Clearance of Murum quarry (Fully Mechanized) in an area of 4.0 ha. for production capacity of 40,000 cubic meter/year at Survey No. 298 at Village Bikar, Tehsil & District Datia (M.P.). It is found that PP has submitted the copy of the letter from office of the Collector (Mining), District-Datia (vide L.No. 18 dated 23.10.2012) where in temporary permission for mining is mentioned.

  
 (Sharad Kumar Jain)  
 Member Secretary I/C

  
 (M. Hashim)  
 Member

  
 (Amar Singh)  
 Chairman



## Minutes of the 127<sup>th</sup> Meeting of SEIAA dated 22.04.2013

- iii. As per information given by the PP in Appendix-1 duly certified by DFO & Tehsildar, the Interstate Boundary and National Park/Sanctuary are not within 10 Km. radius. Hence, **General Conditions are not attracted.**
- iv. It was noted that as per **Appendix-I**, certified by the Tehsildar, there is no habitation/settlement and water body at the **distance of 500 m. from the mining site.**
- v. It is noted that the distance of mining site from the Forest Boundary is 3.5 km. (vide DFO, Datia L. No. 1956 dtd. 12.04.2012).
- vi. It was noted that neither PP nor SEAC has mentioned about the distance of the any other mine from the proposed mining site.
- vii. The PP has proposed the lease period for 2 years and SEAC has recommended 2 years lease period.
- viii. The Environmental Management Scheme (EMS) submitted by the PP as a part of **Appendix-II** was examined and found that the EMS as submitted by PP is sketchy.
- ix. It was noted that PP has applied for the production capacity of 40000 cubic meter/ annum in **Form-1** and also in Appendix-1, certified by the Tehsildar production capacity is mentioned 40000 cum/annum but SEAC has reduced the production capacity to the tune of 30000 m<sup>3</sup> /year without assigning any reason. It was decided to not agree with the condition laid down by the SEAC and allowed for the production capacity of 40000 m<sup>3</sup>/annum as applied by the PP.
- x. It was decided to accept the recommendation of 118<sup>th</sup> SEAC meeting dtd 01.02.2013 to grant *Prior Environmental Clearance for Murum Quarry* in an area of 4.0 ha. for production capacity of 40,000 cubic meter/year at Khasra No. 298, at Village Bikar, Tehsil & District Datia (M.P.) for lease period of **Two years** by M/s D. P. Jain & Co. Infrastructure Pvt. Ltd., U/7 Himalaya Accord Apartment, Opp. Law College, Amravati Road, Nagpur-500081. subject to the following conditions :-
  - Before granting the lease or permit to the PP the Collector will ensure that, there is no other prior existing mining lease or permit in operation at or within the distance of 250 m. from the this case mining area which makes the total mining lease area more than 5.0 ha. He shall intimate the position within one month to the SEIAA.

In case there is no other mining lease or permit in operation within 250 m. distance the Collector will also ensure that the permission for any new mine will not be granted without Prior EC from competent authority.
  - **The collector will get a detailed EMS from PP and approve it before granting mining lease or permit.** Following points should be incorporated in the EMS :-
    - Precaution during dumping and stabilization of the top soil to be excavated and its utilization for rehabilitation of the land after quarrying.

(Sharad Kumar Jain)  
Member Secretary I/C

(M. Hashim)  
Member

(Amar Singh)  
Chairman



## Minutes of the 127<sup>th</sup> Meeting of SEIAA dated 22.04.2013

- Scheme of removal, storage and utilization of overburden.
  - Scheme of plantation of trees.
  - Measure for prevention air and water pollution.
  - Specific measures for addressing socio-economic concerns of local inhabitants like health, water, employment etc.
  - Other measures to be taken for minimizing the adverse effect of quarrying operation on the environment.
- The Collector or an officer authorized by him will ensure the implementation of the EMS accordingly.
- The PP will submit the approved copy of the EMS to the SEIAA office within 15 days of its approval from the collector.

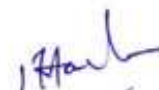
**2. Case No. 1096/2013- Prior Environmental Clearance for Sand/Bajari Mine Project (Manual Method) in an area of 3.136 ha. for production capacity of 502 cubic meter for 9 months at Khasra No. 11, 12, 6/1 at Village-Borat, Tehsil-Seoni Malwa, Distt.-Hoshangabad (M.P.) by Shri Aaditya Jain, M/s Aadinath Constructions, 16/1, South Tukoganj, Indore (M.P.)-452001.**


- i. The case was **recommended in 118<sup>th</sup> SEAC meeting dtd. 01.02.2013** ..... based on the submission of documents and presentation made by the PP the committee has **recommended for grant of prior EC to the project subject to the 11 conditions.**
- ii. It was noted that the PP has applied in **Form-I** for Prior Environmental Clearance of **Sand/Bajari Mine Project** in an area of 3.136 ha. for production capacity of 502 cubic meter for 9 months at **Survey No. 11, 12, 6/1** at Village-Borat, Tehsil-Seoni Malwa, Distt.-Hoshangabad (M.P.). It is found that PP has submitted the copy of the letter from office of the Collector (Mining), District-Hoshangabad (vide No. 1198 dated 01.11.2012) where in temporary permission for mining is mentioned.
- iii. As per information given by the PP in Appendix-1 duly signed by PP & as per DFO L.No. 11767 dtd. 26.11.2012 and RI report dtd. 09.11.2012 the Interstate Boundary and National Park/Sanctuary are not within 10 Km. radius. Hence, **General Conditions are not attracted.**
- iv. It was noted that as per **Appendix-I** duly signed by PP & RI Report dtd. 09.11.2012 there is habitation/settlement, school and water body (Govt. Nala) within 500 m. from the mining site.

In this context it was decided to write the Collector to seek information (i) regarding the size of the water body, water availability in it and use of its water by local residents. (ii) regarding the distance of the settlement & number of houses and distance of educational institute from the mining site. These informations should be made available to SEIAA within one month. A copy of the letter should be endorsed to the PP also.

- v. It was also noted that the Proponent has applied for Sand/ Bajari mine but the name of river and width of the main stream are not mentioned in

  
(Sharad Kumar Jain)  
Member Secretary I/C

  
(M. Hashim)  
Member

  
3.5.13-  
(Amar Singh)  
Chairman



## Minutes of the 127<sup>th</sup> Meeting of SEIAA dated 22.04.2013

**Appendix-1.** It was decided to write the Collector to seek information regarding following three points :-

- a. *Name of the river /nalla where sand mining is proposed.*
- b. *The width of the main stream (Nadi/Nala ki dhara).*
- c. *The distance of the sand mining site from the main stream bed.*

These information should be made available to SEIAA within one month. A copy of the letter should be endorsed to the PP also.

- vi. It is observed that P P has enclosed the copy of the Panchnama along with the Application which is not required as supporting document.

3. **Case No. 1099/2013-** Prior Environmental Clearance for Sand Bajri (Manual method) in an area of 3.683 ha production capacity 2700 cubic meter for 9 month at Khasra No. 36, Village Jamunia Harzi, Tehsil Seoni Malwa, District Hoshangabad by Shri Aaditya Jain, M/s Adinath Construction, 16/1, South Tukoganj, Indore, MP-452001.


- i. The case was **recommended in 118<sup>th</sup> SEAC meeting dtd. 01.02.2013** ..... based on the submission of documents and presentation made by the PP the committee has **recommended for grant of prior EC to the project subject to the 11 conditions.**
- ii. It was noted that the PP has applied in **Form-I** for Prior Environmental Clearance of **Sand Bajri quarry** (Manual method) in an area of 3.683 ha. for production capacity of 2,700 cubic meter for 9 month at **Survey No. 36** at Village Jamunia Harzi, Tehsil Seoni Malwa, District Hoshangabad (M.P.). It is found that PP has submitted the copy of the letter from office of the Collector (Mining), District-Hoshangabad (vide L.No. 1198 dated 01.11.2012) where in temporary permission for mining is mentioned.
- iii. As per information given by the PP in Appendix-1 duly certified by DFO & Tehsildar, the Interstate Boundary and National Park/Sanctuary are not within 10 Km. radius. Hence, **General Conditions are not attracted.**
- iv. It was noted that as per **Appendix-I**, certified by the Tehsildar, there is habitation/settlement, Govt. Primary School and Water body within **500 m. from the mining site.**


In this context it was decided to write the Collector to seek information (i) regarding the size of the water body, water availability in it and use of its water by local residents. (ii) regarding the distance of the settlement & number of houses and distance of educational institute from the mining site. These informations should be made available to SEIAA within one month. A copy of the letter should be endorsed to the PP also.

- v. It was also noted that the Proponent has applied for Sand/ Bajari mine but the name of river and width of the main stream are not mentioned in Appendix-1. It was decided to write the Collector to seek information regarding following three points :-

- a. *Name of the river /nalla where sand mining is proposed.*

  
(Sharad Kumar Jain)  
Member Secretary I/C

  
(M. Hashim)  
Member

  
(Amar Singh)  
Chairman



**Minutes of the 127<sup>th</sup> Meeting of SEIAA dated 22.04.2013**

- b. *The width of the main stream (Nadi/Nala ki dhara).*
- c. *The distance of the sand mining site from the main stream bed.*


These information should be made available to SEIAA within one month. A copy of the letter should be endorsed to the PP also.


- vi. It is observed that P P has enclosed the copy of the Panchnama along with the Application which is not required as supporting document.

**4. Case No. 1100/2013- Prior Environmental Clearance for Sand Quarry (Manual/ Semi mechanized Method) in an area of 2.0 ha. for production capacity of 15,000 m<sup>3</sup> per year at Khasra No. 1440 at Village-Adwada, Tehsil-Alirajpur, Distt.- Alirajpur (M.P.) by Shri Narayan Singh S/o Shri Salam Singh, Village-Adwada, P.O. Ambua, Tehsil-Alirajpur, Distt.- Alirajpur (M.P.) 457990.**

- i. The case was **recommended in 118<sup>th</sup> SEAC meeting dtd. 01.02.2013** ..... based on the submission of documents and presentation made by the PP the committee has **recommended for grant of prior EC to the project subject to the 11 conditions.**
- ii. It was noted that the PP has applied in **Form-I** for Prior Environmental Clearance of **Sand Quarry** in an area of 2.0 ha. for production capacity of 15,000 m<sup>3</sup> per year at **Survey No. 1440** at Village-Adwada, Tehsil- Alirajpur, Distt.- Alirajpur (M.P.). It is found that PP has submitted the copy of the letter from office of the Collector (Mining), District-Alirajpur (vide No. 170 dated 5.4.2012) wherein temporary permission for mining is mentioned.
- iii. As per information given by the PP in Appendix-1 duly certified by DFO & Tehsildar, the Interstate Boundary and National Park/Sanctuary are not within 10 Km. radius. Hence, **General Conditions are not attracted.**
- iv. It was noted that as per **Appendix-I**, certified by the Tehsildar, there is no habitation/settlement within **500 m. from the mining site.**
- v. It was noted that the information about the distance of mining site from the Forest (Reserved/Protected) land is not available in the records.
- vi. nor SEAC has mentioned about the distance of the any other mine from the proposed mining site.
- vii. The PP has proposed the lease period for two years and SEAC has recommended two years lease period.
- viii. The Environmental Management Scheme (EMS) submitted by the PP as a part of **Appendix-II** was examined and found that the EMS as submitted by PP is sketchy.
- ix. It was decided to accept the recommendation of 118<sup>th</sup> SEAC meeting dtd 01.02.2013 to grant Prior Environmental Clearance for **Sand Quarry** (Manual/ Semi mechanized Method) in an area of 2.0 ha. for production capacity of 15,000 m<sup>3</sup> per year at at Khasra No. 1440 at Village- Adwada, Tehsil-Alirajpur, District.- Alirajpur (M.P.) for lease period of **Two years** by Shri Narayan Singh S/o Shri Salam Singh, Village- Adwada, P.O.

  
(Sharad Kumar Jain)  
Member Secretary I/C

  
(M. Hashim)  
Member

  
(Amar Singh)  
Chairman



## Minutes of the 127<sup>th</sup> Meeting of SEIAA dated 22.04.2013

Ambua, Tehsil-Alirajpur, Distt.-Alirajpur (M.P.) 457990. subject to the following conditions :-

- **The sand mining should be carried out at the distance of 30 m. from the stream bed.**
- In case if the distance is less than 250 m. it was decided that the Collector would ensure that the PP has obtained the NOC from the committee constituted under the Chairmanship of PS Forest before execution of quarry agreement / mining
- Before granting the lease or permit to the PP the Collector will ensure that, there is no other prior existing mining lease or permit in operation at or within the distance of 250 m. from the this case mining area which makes the total mining lease area more than 5.0 ha. He shall intimate the position within one month to the SEIAA.

In case there is no other mining lease or permit in operation within 250 m. distance the Collector will also ensure that the permission for any new mine will not be granted without Prior EC from competent authority.

- **The collector will get a detailed EMS from PP and approve it before granting mining lease or permit.** Following points should be incorporated in the EMS :-
  - Precaution during dumping and stabilization of the top soil to be excavated and its utilization for rehabilitation of the land after quarrying.
  - Scheme of removal, storage and utilization of overburden.
  - Scheme of plantation of trees.
  - Measure for prevention air and water pollution.
  - Specific measures for addressing socio-economic concerns of local inhabitants like health, water, employment etc.
  - Other measures to be taken for minimizing the adverse effect of quarrying operation on the environment.
- The Collector or an officer authorized by him will ensure the implementation of the EMS accordingly.
- The PP will submit the approved copy of the EMS to the SEIAA office within 15 days of its approval from the collector.

5. **Case No. 1101/2013-** Prior Environmental Clearance for Stone Boulder Quarry (Manual method) in an area of 2.0 ha production capacity boulder 50,000 cum / year at Khasra No. 369, Village Luharhai, Tehsil & District Panna, MP by Shri Kamlesh Lodhi M/s DBL Uchehara- Nagod-Singhpur-Kalinger Road Projects E-5/99, Arera Colony, Bhopal, MP-462016.

i. The case was **recommended in 118<sup>th</sup> SEAC meeting dtd. 01.02.2013** ..... based on the submission of documents and presentation made by

(Sharad Kumar Jain)  
Member Secretary I/C

(M. Hashim)  
Member

(Amar Singh)  
Chairman



## **Minutes of the 127<sup>th</sup> Meeting of SEIAA dated 22.04.2013**

the PP the committee has **recommended for grant of prior EC to the project subject to the 15 conditions.**

- ii. It was noted that the PP has applied in **Form-I** for Prior Environmental Clearance of **Stone Boulder quarry** in an area of 2.0 ha. for production capacity of 50,000 cubic meter/year at **Survey No. 369** at Village Luharhai, Tehsil & District Panna (M.P.). It is found that PP has submitted the copy of the letter from office of the Collector (Mining), District-Panna (vide L.No. 1936 dated 05.11.2012) where in temporary permission for mining is mentioned.
- iii. As per information given by the PP in Appendix-1 duly certified by DFO & Tehsildar, the Interstate Boundary and National Park/Sanctuary are not within 10 Km. radius. Hence, **General Conditions are not attracted.**
- iv. It was noted that as per **Appendix-I**, certified by the Tehsildar, there is no habitation/settlement and water body at the **distance of 500 m. from the mining site.**
- v. It was noted that the information about the distance of mining site from the Forest (Reserved/Protected) land is not available in the records.
- vi. It was noted that neither PP nor SEAC has mentioned about the distance of the any other mine from the proposed mining site.
- vii. It was noted that PP has not specifically mentioned about the lease period but the SEAC has recommended two years lease period. It was decided to allow for the **Two years** lease period.
- viii. The Environmental Management Scheme (EMS) submitted by the PP as a part of **Appendix-II** was examined and found that the EMS as submitted by PP is sketchy.
- ix. It was decided to accept the recommendation of 118<sup>th</sup> SEAC meeting dtd 01.02.2013 to grant *Prior Environmental Clearance for Stone boulder quarry* in an area of 2.0 ha. for production capacity of 50,000 cubic meter/year at Khasra No. 369, at Village Luharhai, Tehsil & District Panna (M.P.) for lease period of **Two years** by Shri Kamlesh Lodhi M/s DBL Uchehara- Nagod-Singhpur-Kalinger Road Projects E-5/99, Arera Colony, Bhopal, MP-462016 subject to the following conditions :-
  - In case if the distance of mining site is less than 250 m. from forest land the Collector would ensure that the PP has obtained the NOC from the committee constituted under the Chairmanship of PS Forest before execution of quarry agreement/ mining.
  - Before granting the lease or permit to the PP the Collector will ensure that, there is no other prior existing mining lease or permit in operation at or within the distance of 250 m. from the this case mining area which makes the total mining lease area more than 5.0 ha. He shall intimate the position within one month to the SEIAA.

  
(Sharad Kumar Jain)  
Member Secretary I/C

  
(M. Hashim)  
Member

  
(Amar Singh)  
Chairman



## Minutes of the 127<sup>th</sup> Meeting of SEIAA dated 22.04.2013

In case there is no other mining lease or permit in operation within 250 m. distance the Collector will also ensure that the permission for any new mine will not be granted without Prior EC from competent authority.

- **The collector will get a detailed EMS from PP and approve it before granting mining lease or permit.** Following points should be incorporated in the EMS :-
  - Precaution during dumping and stabilization of the top soil to be excavated and its utilization for rehabilitation of the land after quarrying.
  - Scheme of removal, storage and utilization of overburden.
  - Scheme of plantation of trees.
  - Measure for prevention air and water pollution.
  - Specific measures for addressing socio-economic concerns of local inhabitants like health, water, employment etc.
  - Other measures to be taken for minimizing the adverse effect of quarrying operation on the environment.
- The Collector or an officer authorized by him will ensure the implementation of the EMS accordingly.
- The PP will submit the approved copy of the EMS to the SEIAA office within 15 days of its approval from the collector.


6. **Case No. 1102/2013-** Prior Environmental Clearance for **Salsalai Gulana Bolai Railway Station Road Project Sand Quarry** (Opencast Mechanized Mining Method) in an area of 2.0 ha. for production capacity of 20,000 m<sup>3</sup> per year at Khasra No. 1 at Village-Jaloda, Tehsil-Gulana, Distt.-Shajapur (M.P.) by M/s D.P. Jain & Co. Infrastructure Pvt. Ltd., U/7, Himalaya Accord Apartment, Opp. Law College, Amrayati Road, Nagpur - 500081.

i. The case was **recommended in 118<sup>th</sup> SEAC meeting dtd. 01.02.2013** ..... based on the submission of documents and presentation made by the PP the committee has **recommended for grant of prior EC to the project subject to the 11 conditions.**

**Note: SEAC mentioned this case as Murrum Quarry in 4.0 ha. instead of Sand Quarry in 2.0 ha.**

- ii. It was noted that the PP has applied in **Form-I** for Prior Environmental Clearance of **Salsalai Gulana Bolai Railway Station Road Project Sand Quarry** in an area of 2.0 ha. for production capacity of 20,000 m<sup>3</sup> per year at **Survey No. 1** at Village-Jaloda, Tehsil-Gulana, Distt.-Shajapur (M.P.). It is found that PP has submitted the copy of the letter from office of the Collector (Mining), District-Shajapur (vide No. 487 dated 18.05.2012) wherein temporary permission for mining is sanctioned.
- iii. As per information given by the PP in Appendix-1 duly certified by DFO & Tehsildar, the Interstate Boundary and National Park/Sanctuary are not within 10 Km. radius. Hence, **General Conditions are not attracted.**

  
(Sharad Kumar Jain)  
Member Secretary I/C

  
(M. Hashim)  
Member

  
3.5.13  
(Amar Singh)  
Chairman




**Minutes of the 127<sup>th</sup> Meeting of SEIAA dated 22.04.2013**


- iv. It was noted that as per **Appendix-I**, certified by the Tehsildar, there is no habitation/settlement within **500 m. from the mining site**.
- v. While scrutinizing the documents it was found that PP has applied for **Sand mining** but there are two different certified copies of **Appendix-I** by Tehsildar –Gulana on the same date i. e. on 01.12.2012. It was decided to write the Collector to check the authenticity of the information and provide the actual information in **Appendix-1** ( Point No 4 to 14). These informations should be made available to SEIAA within one month. A copy of the letter should be endorsed to the PP also.
- vi. It was also noted that the Proponent has applied for Sand/ Bajari mine but the name of river and width of the main stream are not mentioned in Appendix-1. It was decided to write the Collector to seek information regarding following three points :-
  - a. *Name of the river /nalla where sand mining is proposed.*
  - b. *The width of the main stream (Nadi/Nala ki dhara).*
  - c. *The distance of the sand mining site from the main stream bed.*

These information should be made available to SEIAA within one month. A copy of the letter should be endorsed to the PP also.

7. **Case No. 1103/2013-** Prior Environmental Clearance for Murrum Quarry (Fully Mechanized) in an area of 1.0 ha production capacity 30,000 cum / year at Khasra No. 267, Village Chanepur Sarkar, Tehsil Khalwa, District Khandwa, MP by M/s D. P. Jain & Co. Infrastructure Pvt. Ltd., U/7 Himalaya Accord Apartment, Opp. Law College, Amravati Road, Nagpur-500081.
  - i. The case was **recommended in 118<sup>th</sup> SEAC meeting dtd. 01.02.2013** ..... based on the submission of documents and presentation made by the PP the committee has **recommended for grant of prior EC to the project subject to the 15 conditions**.
  - ii. It was noted that the PP has applied in **Form-I** for Prior Environmental Clearance of **Murum quarry** in an area of 1.0 ha. for production capacity of 30,000 cubic meter/year at **Survey No. 267** at Village Chanepur Sarkar, Tehsil Khalwa, District Khandwa (M.P.). It is found that PP has submitted the copy of the letter from office of the Collector (Mining), District-Khandwa (vide L.No. 12880 dated 23.07.2012) where in temporary permission for mining is mentioned.
  - iii. As per information given by the PP in Appendix-1 duly certified by DFO & Tehsildar, the Interstate Boundary and National Park/Sanctuary are not within 10 Km. radius. Hence, **General Conditions are not attracted**.
  - iv. It was noted that as per **Appendix-I**, certified by the Tehsildar, there is no habitation/settlement and water body at the **distance of 500 m. from the mining site**.
  - v. It is noted that the distance of mining site from the Forest Boundary is 1.2 km. (vide DFO, Khandwa L. No. 6749 dtd. 16.07.2012).

  
(Sharad Kumar Jain)  
Member Secretary I/C

  
(M. Hashim)  
Member

 3.5.13  
(Amar Singh)  
Chairman



## Minutes of the 127<sup>th</sup> Meeting of SEIAA dated 22.04.2013

- vi. It was noted that neither PP nor SEAC has mentioned about the distance of the any other mine from the proposed mining site.
- vii. The PP has proposed the lease period for 2 years and SEAC has recommended 2 years lease period.
- viii. The Environmental Management Scheme (EMS) submitted by the PP as a part of **Appendix-II** was examined and found that the EMS as submitted by PP is sketchy.
- ix. It was decided to accept the recommendation of 118<sup>th</sup> SEAC meeting dtd 01.02.2013 to grant *Prior Environmental Clearance for Murum Quarry* in an area of 1.0 ha. for production capacity of 30,000 cubic meter/year at Khasra No. 267, at Village Chanepur Sarkar, Tehsil Khalwa, District Khandwa (M.P.) for lease period of **Two years** by M/s D. P. Jain & Co. Infrastructure Pvt. Ltd., U/7 Himalaya Accord Apartment, Opp. Law College, Amravati Road, Nagpur-500081 subject to the following condition :-

- Before granting the lease or permit to the PP the Collector will ensure that, there is no other prior existing mining lease or permit in operation at or within the distance of 250 m. from the this case mining area which makes the total mining lease area more than 5.0 ha. He shall intimate the position within one month to the SEIAA.

In case there is no other mining lease or permit in operation within 250 m. distance the Collector will also ensure that the permission for any new mine will not be granted without Prior EC from competent authority.

- **The collector will get a detailed EMS from PP and approve it before granting mining lease or permit.** Following points should be incorporated in the EMS :-
- Precaution during dumping and stabilization of the top soil to be excavated and its utilization for rehabilitation of the land after quarrying.
  - Scheme of removal, storage and utilization of overburden.
  - Scheme of plantation of trees.
  - Measure for prevention air and water pollution.
  - Specific measures for addressing socio-economic concerns of local inhabitants like health, water, employment etc.
  - Other measures to be taken for minimizing the adverse effect of quarrying operation on the environment.
- The Collector or an officer authorized by him will ensure the implementation of the EMS accordingly.
- The PP will submit the approved copy of the EMS to the SEIAA office within 15 days of its approval from the collector.

  
(Sharad Kumar Jain)  
Member Secretary I/C

  
(M. Hashim)  
Member

  
3.5.13  
(Amar Singh)  
Chairman



**Minutes of the 127<sup>th</sup> Meeting of SEIAA dated 22.04.2013**


8. **Case No. 1106/2013-** Prior Environmental Clearance for **Murum, Sand & Boulder Quarry** (Opencast Manual Method) in an area of 4.75 ha. for production capacity of Murum 41533 cum per year, Sand 13952.57 cum per year & Boulder 221.44 cum per year at Khasra Nos. 33, 309/1, 1/1, /k, 324 at Village-Sejhata Sonaura, Tehsil-Satna, Distt.-Satna (M.P.) by Shri Atul Singh, A.V.C. Associate, MIG-32, Bharhut Nagar, Satna (M.P.).

- i. The case was **recommended in 118<sup>th</sup> SEAC meeting dtd. 01.02.2013** ..... based on the submission of documents and presentation made by the PP the committee has **recommended for grant of prior EC to the project subject to the 11 conditions.**
- ii. It was noted that the PP has applied in **Form-I** for Prior Environmental Clearance of **Murum, Sand & Boulder Quarry** in an area of 4.75 ha. for production capacity of Murum 41533 cum per year, Sand 13952.57 cum per year & Boulder 221.44 cum per year at **Survey Nos.** 33, 309/1, 1/1, /k, 324 at Village-Sejhata Sonaura, Tehsil-Satna, Distt.-Satna (M.P.). It is found that PP has submitted the copy of the letter from office of the Collector (Mining), District-Satna (vide No. 2334 dated 16.11.2012) wherein temporary permission for mining is mentioned.
- iii. As per information given by the PP in Appendix-1 duly certified by DFO & Tehsildar, the Interstate Boundary and National Park/Sanctuary are not within 10 Km. radius. Hence, **General Conditions are not attracted.**
- iv. It was noted that as per Appendix-I, certified by the Tehsildar, there is habitation/settlement, water body (pond) and educational institute within 500 m. from the mining site.

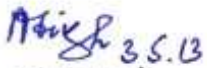
*In this context it was decided to write the Collector to seek information (i) regarding the size of the water body, water availability in it and use of its water by local residents. (ii) regarding the distance of the settlement & number of houses and distance of education institute from the mining site. These information should be available to SEIAA within one month. A copy of the letter should be endorsed to the PP also.*

- v. It was noted that PP has applied for three minerals viz. Murum, Sand & Boulder Quarry in **Form-I** which shows that sand quarry is also proposed alongwith two other minerals of different nature. Usually sand mining is done from the river bed but in **Appendix-1** in place of sand GSB is mentioned and name of the river & width of the stream bed are also not mentioned. It was decided to write to the Collector to clarify about the mineral GSB as per Shedule of the Minor Mineral Rules 1996 and provide information regarding
  - a. *Name of the river /nalla where sand mining is proposed.*
  - b. *The width of the main stream (Nadi/Nala ki dhara).*
  - c. *The distance of the sand mining site from the main stream bed.*

*These information should be made available to SEIAA within one month. A copy of the letter should be endorsed to the PP also.*

  
(Sharad Kumar Jain)  
Member Secretary I/C

  
(M. Hashim)  
Member

  
(Amar Singh)  
Chairman



## Minutes of the 127<sup>th</sup> Meeting of SEIAA dated 22.04.2013

9. **Case No. 1107/2013-** Prior Environmental Clearance for renewal of Sand quarry (Opencast method) in an area of 3.237 ha production capacity 20,000 cubic meter / year at Khasra No. 56/1, 56/2, 61/1, 61/2, Village Pitamali, Tehsil Maheshwar, District Khargone by Shri Sanjeet Parmar S/o Shri Shankarlal Parmar, 26, Narmada Nagar, Badwah, District Khargone, MP-451115.

- i. The case was **recommended in 118<sup>th</sup> SEAC meeting dtd. 01.02.2013** ..... based on the submission of documents and presentation made by the PP the committee has **recommended for grant of prior EC to the project subject to the 15 conditions.**
- ii. It was noted that the PP has applied in **Form-I** for Prior Environmental Clearance of **Sand quarry** in an area of 3.237 ha. for production capacity of 20,000 cubic meter/year at **Survey No. 56/1, 56/2, 61/1, 62/2** at Village Pitamali, Tehsil Maheshwar, District Khargone (M.P.). It is found that PP has submitted the copy of the letter from office of the Collector (Mining), District-Khargone (vide L.No. 200 dated 11.06.2010) where in temporary permission for mining is mentioned.
- iii. It was noted that PP has applied for Sand quarry. There is a general observation that the sand excavation is commonly done from the river bed but it is not clear from the information submitted by the PP in the **Appendix-1**, certified by the Tehsildar. However, in the letter from the office of Collector (Mining Section) vide L.No. 200 dated 11.06.2010 it is mentioned that sand would be excavated during cleaning of land surface but it is again not clear whether land is a part of river bed or some other piece of land.
- iv. At Point No. 12 of Appendix-I certified by Tehsildar available in the record it is mentioned that the distance of the river is more than 2.0 km.
- v. It is noted that there is no mention of Sand Khodu-Bharu in the Schedule of Minor Mineral Rules 1996 only ordinary Sand/Bajri is mentioned at S.No.1 under Schedule –II of the said Rules.


In context of above it was decided that Collector should be asked to clarify the name of mineral "Sand Khodu Bharu" as per Schedule of Minor Mineral Rule – 1996 and if the mining is proposed from the river bed then to provide the information regarding following points :-

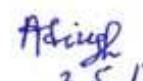
- a. *Name of the river /nalla where sand mining is proposed.*
- b. *The width of the main stream (Nadi/Nala ki dhara).*
- c. *The distance of the sand mining site from the main stream bed.*

10. **Case No. 1108/2013-** Prior Environmental Clearance for **Stone Mine** (Opencast Manual Method) in an area of 2.173 ha. for production capacity of 30,000 ton per year at Khasra No. 267 at Village-Saraitola, Tehsil-Pushrajgarh, Distt.-Anuppur (M.P.) by Mr. Rajeev Kumar Bakshi, M/s Atlanta-Arss (JV) C/o Rajendra Prasad, Near Rambai Hospital, H.No. 181295, Buhar Road, Shahdol (M.P.) – 484001.

- i. The case was **recommended in 118<sup>th</sup> SEAC meeting dtd. 01.02.2013** ..... based on the submission of documents and presentation made by the PP the committee has **recommended for grant of prior EC to the project subject to the 12 conditions.**

  
(Sharad Kumar Jain)  
Member Secretary I/C

  
(M. Hashim)  
Member

  
3.5.13  
(Amar Singh)  
Chairman



## Minutes of the 127<sup>th</sup> Meeting of SEIAA dated 22.04.2013


- ii. It was noted that the PP has applied in **Form-I** for Prior Environmental Clearance of **Stone Mine** in an area of 2.173 ha. for production capacity of 30,000 ton per year at Khasra No. 267 at Village-Saraitola, Tehsil-Pushrajgarh, Distt.-Anuppur (M.P.). It is found that PP has submitted the copy of the letter from office of the Collector (Mining), District-Anuppur (vide No. 517 dated 16.03.2012) wherein temporary permission for mining is mentioned.
- iii. As per information given by the PP in Appendix-1 duly certified by DFO & Tehsildar, the Interstate Boundary and National Park/Sanctuary are not within 10 Km. radius. Hence, **General Conditions are not attracted**.
- iv. It was noted that as per **Appendix-I**, certified by the Tehsildar, there is no habitation/settlement and water body within **500 m. from the mining site**.
- v. It is noted that the distance of mining site from the Forest Boundary is 3500 m. (vide DFO, Anuppur L.No. 1346 dtd. nil)..
- vi. It was noted that neither PP nor SEAC has mentioned about the distance of the any other mine from the proposed mining site.
- vii. The SEAC has recommended two years lease period.
- viii. It was noted that **Appendix-II/EMS** is not available with the record submitted by the PP.
- ix. It was noted that PP has applied for the Production Capacity of 30,000 ton/year in Form-I and there is no mention of lease period in the record. However, the SEAC has recommended that production shall be to the tune of 20,000 m<sup>3</sup>/annum without assigning any reason. It is noted that SEAC has recommended for Two Years lease period. It is decided that production capacity will remain as mentioned by PP i.e. 30,000 ton per annum and lease period would be two years.
- x. It was decided to accept the recommendation of 118<sup>th</sup> SEAC meeting dtd 01.02.2013 to grant Prior Environmental Clearance for **Stone Mine** (Opencast Manual Method) in an area of 2.173 ha. for production capacity of 30,000 ton per year at Khasra No. 267 at Village-Saraitola, Tehsil-Pushrajgarh, Distt.-Anuppur (M.P.) for lease period of **Two years** by Mr. Rajeev Kumar Bakshi, M/s Atlanta-Arss (JV) C/o Rajendra Prasad, Near Rambai Hospital, H.No. 181295, Buhar Road, Shahdol (M.P) – 484001 subject to the following condition :-

- Before granting the lease or permit to the PP the Collector will ensure that, there is no other prior existing mining lease or permit in operation at or within the distance of 250 m. from the this case mining area which makes the total mining lease area more than 5.0 ha. He shall intimate the position within one month to the SEIAA.

In case there is no other mining lease or permit in operation within 250 m. distance the Collector will also ensure that the permission for any new mine will not be granted without Prior EC from competent authority.

  
(Sharad Kumar Jain)  
Member Secretary I/C

  
(M. Hashim)  
Member

  
3.5.13  
(Amar Singh)  
Chairman



## Minutes of the 127<sup>th</sup> Meeting of SEIAA dated 22.04.2013

- The collector will get a detailed EMS from PP and approve it before granting mining lease or permit. Following points should be incorporated in the EMS :-
  - Precaution during dumping and stabilization of the top soil to be excavated and its utilization for rehabilitation of the land after quarrying.
  - Scheme of removal, storage and utilization of overburden.
  - Scheme of plantation of trees.
  - Measure for prevention air and water pollution.
  - Specific measures for addressing socio-economic concerns of local inhabitants like health, water, employment etc.
  - Other measures to be taken for minimizing the adverse effect of quarrying operation on the environment.
- The Collector or an officer authorized by him will ensure the implementation of the EMS accordingly.
- The PP will submit the approved copy of the EMS to the SEIAA office within 15 days of its approval from the collector.

11. **Case No. 1109/2013-** Prior Environmental Clearance for Sand/Bajri mine (Manual method) in an area of 3.925 ha production capacity 502 cubic meter for 9 month at Khasra No. 47, 49 Village Amlada Dongar, Tehsil Seoni Malwa, District Hoshangabad by Shri Aaditya Jain, M/s Adinath Construction, 16/1, South Tukoganj, Indore, MP-452001.

- i. The case was **recommended in 118<sup>th</sup> SEAC meeting dtd. 01.02.2013** ..... based on the submission of documents and presentation made by the PP the committee has **recommended for grant of prior EC to the project subject to the 15 conditions.**
- ii. It was noted that the PP has applied in **Form-I** for Prior Environmental Clearance of **Sand/Bajri mine** (Manual method) in an area of 3.925 ha. for production capacity of 502 cubic meter for 9 month at **Survey No. 47, 49** at Village Amlada Dongar, Tehsil Seoni Malwa, District Hoshangabad (M.P.). It is found that PP has submitted the copy of the letter from office of the Collector (Mining), District-Hoshangabad (vide L.No. 1198 dated 01.11.2012) where in temporary permission for mining is mentioned.
- iii. As per information given by the PP in Appendix-1 duly certified by DFO & Tehsildar, the Interstate Boundary and National Park/Sanctuary are not within 10 Km. radius. Hence, **General Conditions are not attracted.**
- iv. It was noted that as per **Appendix-I**, certified by the Tehsildar, there is human habitation/settlement, School and water body within **500 m. from the mining site.**

In this context it was decided to write the Collector to seek information (i) regarding the size of the water body, water availability in it and use of its water by local residents. (ii) regarding the distance of the settlement &

  
(Sharad Kumar Jain)  
Member Secretary I/C

  
(M. Hashim)  
Member

  
(Amar Singh)  
Chairman



## Minutes of the 127<sup>th</sup> Meeting of SEIAA dated 22.04.2013

number of houses and distance of educational institute from the mining site. These information made should be available to SEIAA within one month. A copy of the letter should be endorsed to the PP also.

- v. It was also noted that the Proponent has applied for Sand/ Bajari mine but the name of river and width of the main stream are not mentioned in Appendix-1. It was decided to write the Collector to seek information regarding following three points :-
- Name of the river /nalla where sand mining is proposed.*
  - The width of the main stream (Nadi/Nala ki dhara).*
  - The distance of the sand mining site from the main stream bed.*

These information should be made available to SEIAA within one month. A copy of the letter should be endorsed to the PP also.

- vi. It is observed that P P has enclosed the copy of the Panchnama along with the Application which is not required as supporting document.

**12. Case No. 1110/2013-** Prior Environmental Clearance for **Sand/Bajari Mine Project** (Manual Method) in an area of 0.255 ha. for production capacity of 2282.15 cubic meter for 9 months at Khasra No. 123 at Village-Mudiakhedi, Tehsil-Seoni Malwa, Distt.-Hoshangabad (M.P.) by Shri Aaditya Jain, M/s Aadinath Construction, 16/1, South Tukoganj, Indore (M.P.)-452001.

- The case was **recommended in 118<sup>th</sup> SEAC meeting dtd. 01.02.2013** ..... based on the submission of documents and presentation made by the PP the committee has **recommended for grant of prior EC to the project subject to the 11 conditions.**
- It was noted that the PP has applied in **Form-I** for Prior Environmental Clearance **of Sand/Bajari Mine Project** in an area of 0.255 ha. for production capacity of 2282.15 cubic meter for 9 months at **Survey No. 123** at Village-Mudiakhedi, Tehsil-Seoni Malwa, Distt.-Hoshangabad (M.P.). It is found that PP has submitted the copy of the letter from office of the Collector (Mining), District-Hoshangabad (vide No. 1198 dated 01.11.2012) wherein temporary permission for mining is mentioned.
- As per information given by the PP in Appendix-1 duly signed by PP & as per DFO L.No. 11769 dtd. 26.11.2012 and RI Report dtd. 09.11.2012, the Interstate Boundary & National Park/Sanctuary are not within 10 Km. radius. Hence, **General Conditions are not attracted.**
- It was noted that as per **Appendix-I** duly signed by PP & RI Report dtd. 09.11.2012 there is habitation/settlement, school and water body (Govt. River/Nala) within **500 m. from the mining site.**

In this context it was decided to write the Collector to seek information (i) regarding the size of the water body, water availability in it and use of its water by local residents. (ii) regarding the distance of the settlement & number of houses and distance of educational institute from the mining site. These informations made should be available to SEIAA within one month. A copy of the letter should be endorsed to the PP also.

  
(Sharad Kumar Jain)  
Member Secretary I/C

  
(M. Hashim)  
Member

  
3.5.13  
(Amar Singh)  
Chairman



## Minutes of the 127<sup>th</sup> Meeting of SEIAA dated 22.04.2013

- v. It was also noted that the Proponent has applied for Sand/ Bajari mine but the name of river and width of the main stream are not mentioned in **Appendix-1**. It was decided to write the Collector to seek information regarding following three points :-

- a. Name of the river /nalla where sand mining is proposed.
- b. The width of the main stream (Nadi/Nala ki dhara).
- c. The distance of the sand mining site from the main stream bed.

These information should be made available to SEIAA within one month. A copy of the letter should be endorsed to the PP also.

- vi. It is observed that P P has enclosed the copy of the Panchnama along with the Application which is not required as supporting document.

**13. Case No. 69/2008-** Prior Environmental Clearance for Kurro Laterite & Manganese Mine (Open cast/Semi Mechanized method) Khasra No. 531, Village Kurro, Tehsil Sehora, District Jabalpur (M.P). Mining Lease area 7.30 Ha with proposed production capacity- 45,000 MT/Year. - by Shri Vinod Kumar Shrivastava Burhagar, Sehora Road, NH-7, Jabalpur (M.P)

- i. The case was discussed in 72<sup>nd</sup> & 100<sup>th</sup> SEAC meeting dated 14.12.2010 & 21.08.2012 and **recommended in 119<sup>th</sup> SEAC meeting dtd. 02.02.2013** ..... based on the submission of documents and presentation made by the PP the committee has **recommended for grant of prior EC to the project subject to the 7 conditions.**

- ii. It was noted that the PP has applied in **Form-I** for Prior Environmental Clearance **of Kurro Laterite & Manganese Mine** (Open cast/Semi Mechanized method) in an area of 7.30 ha. for production capacity of 45,000 MT/year at **Survey No. 531** at Village Kurro, Tehsil Sehora, District Jabalpur (M.P.) as per Lease Deed record.

- iii. While scrutinizing the documents it was found that firstly PP applied in **Form-I** for Prior Environmental Clearance of Laterite mineral only to the tune of 45000 MT/year on 02.05.2008 and ToR was issued vide letter No. 338 dated 07.08.2008. Again PP has submitted **Revised Form-I** on 26.06.2012 in which he applied for Manganese & Laterite both and revised ToR was issued covering both the minerals vide L.No. 764 dated 11.12.2012. It was noted that the supplementary agreement for inclusion of Manganese ore was already made on 30.04.2007.

It was also found that there is a mention of both the minerals viz. Laterite & Manganese in EIA report submitted on 03.12.2010 and in approved Mining Plan (vide L.No. MP/Jabalpur/Lat/MSch-46/08-09 dated 20.07.2009).

- iv. The proposed plantation program was examined and it was found that 3600 trees would be planted in an area of 2.4 ha at the end of lease period. The plantation program was found satisfactory.
- v. It was noted that the Public Hearing was held on 09.06.2009 at mining site under the Chairmanship of Additional Collector, Jabalpur. The issues raised

(Sharad Kumar Jain)  
Member Secretary I/C

(M. Hashim)  
Member

(Amar Singh)  
Chairman



## Minutes of the 127<sup>th</sup> Meeting of SEIAA dated 22.04.2013

during public hearing were of general nature and nothing adverse was found regarding degradation of the environment.

- vi. It was found that PP has applied for **Production Capacity 45000 MT/year in Form-I** submitted for Laterite ore only and thereafter in **revised Form-I** for Laterite and Manganese ore and capacity remained the same.
- vii. It is noted that the PP has not made any change in the production capacity but in Mining Plan there is breakup of both the minerals. It was decided that PP should be asked to give the breakup of production capacity for both the minerals. The information should be obtained from the PP by 15.06.2013.
- viii. The documents were examined and it was found that PP has not submitted the information regarding distance of nearest forest boundary and distance of National Park/Sanctuary from the mining site. It was decided to write the District DFO Jabalpur to provide the information. These information should be made available to SEIAA by 15.06.2013. A copy of the letter should be endorsed to the PP also.

### 14. Case No. 403/2009 – Prior Environmental Clearance for Construction of 150 Admission Medical College and 750 bedded Teaching Hospital at Sagar, M.P. total land area 125002 sqmt. and built up area 108650 sqmt. by Office of the Dean Government Medical College Building, Tilli Road, Sagar, Distt-Sagar-M.P-470002

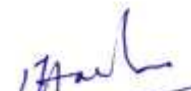
- i. The case was registered and forwarded to SEAC for appraisal on 01.06.2009.
- ii. As per 28<sup>th</sup> SEAC meeting dtd 11.06.2009 PP was asked to submit queries vide letter no. 638 dtd 23.06.2009.
- iii. The case was discussed in 109<sup>th</sup> SEAC meeting dtd 06.11.2012 and it is recorded that *"The case was discussed in one of the meetings held in past and query letter was issued to the PP. But no response was received in this matter hence the case was placed for delisting assuming that the PP was not interested to continue with the project. However, a request from PP has been received to allow his presence in the coming meetings of November 2012 to place his clarifications.*

*DME through Dean Medical has requested a three months time to file the reply and clarifications on the query issued to them in the past. Committee has recommended following:*

*Already enough time has been provided to the PP hence now PP should submit their response within one month. A letter may be written to the PP for the violation done by them asking the justification for abnormally delayed response in the matter."*

- iv. Accordingly the letter (vide no. 740 dtd 21.11.12) was sent to PP for submission of information as per decision in SEAC meeting dtd 06.11.12.
- v. The case was again discussed in 119<sup>th</sup> SEAC meeting dtd 02.02.13 and it is recorded that *"The project was discussed in earlier meetings and PP was required to submit response to the queries made by the PP in the meeting. Despite of several reminders and meeting with the PP no response to the queries has been submitted by the PP. PP was give a last chance for submission of response after discussion in the meeting dtd 06.11.12. The matter was place before the committee and it was observed that no response has been received till date, thus committee decided to return the case to SEIAA for delisting the same."*

  
(Sharad Kumar Jain)  
Member Secretary I/C

  
(M. Hashim)  
Member

  
(Amar Singh)  
Chairman



## Minutes of the 127<sup>th</sup> Meeting of SEIAA dated 22.04.2013

- vi. The Authority accepted the recommendation of 119<sup>th</sup> SEAC meeting and it was decided that the case should be summarily closed and all concerned should be informed.

**15. Case No. 769/2012-** Prior Environmental Clearance for Sand quarry (Manual) in an area of 4.0 ha for production capacity 50 cubic meter per day at Khasra No. 01, Village Mahalgaon, Tehsil & District Alirajpur, MP by Sube Singh S/o Shri Jam Singh, Village Indra Singh Ki Chouki, Tehsil & District Alirajpur, MP-457887.


- i. The case was discussed in 103<sup>rd</sup> & 114<sup>th</sup> SEAC meeting dated 12.09.2012 & 04.01.2013 and **recommended in 119<sup>th</sup> SEAC meeting dtd. 02.02.2013** ..... based on the submission of documents and presentation made by the PP the committee has **recommended for grant of prior EC to the project subject to the 11 conditions.**
- ii. It was noted that the PP has applied in **Form-I** for Prior Environmental Clearance **of Sand quarry** (Manual) in an area of 4.0 ha. for production capacity of 50 cubic meter/day at **Survey No. 01** at Village Mahalgaon, Tehsil & District Alirajpur (M.P.). It is found that PP has submitted the copy of the order from office of the Collector (Mining), District-Alirajpur (vide Endt. No. 170 dated 05.04.2012) wherein temporary permission for mining is mentioned.
- iii. As per information given by the PP in Appendix-1 duly certified by DFO & Tehsildar, the Interstate Boundary and National Park/Sanctuary are not within 10 Km. radius. Hence, **General Conditions are not attracted.**
- iv. The case was discussed in depth and it was noted that the PP has applied for the production capacity of 50 cubic meter/day in Form-I received in SEIAA office on 23.07.2012. Later on PP vide L.No. S-279/12 dated 20.01.2013 has requested to correct the production capacity of the Sand Quarry from 50 cubic meter/day to 400 cum/day. It is also noted that SEAC has laid the condition that production shall be to the tune of 400 cubic meter per annum. It was observed that there is a discrepancy in production capacity as mentioned by PP and SEAC.

Further it was noted that in the Order passed by office of the Collector (Mining Section) vide O.No. 170 dated 05.04.2012 the sand quarry was auctioned at the highest annual cost of Rs. 27,50,000/- for the period of two years i.e. from 01.04.2012 to 31.03.2014 subject to the condition mentioned in the order. At condition No. 3 it is mentioned that PP has to deposit an amount of Rs. 6,87,500/- as First Installment. Thereafter at point No. 6 it is also mentioned that rate of royalty shall be deposited at the rate of Rs. 53/- per/m<sup>3</sup>. If it is calculated from the figures mentioned in the said order the approximate per day production capacity would be as follows :

- The total auction amount Rs. 2750000.
- The approximate annual production Rs. 2750000/53 per m<sup>3</sup> = 51886 m<sup>3</sup>.
- The approximate per day productions 51886 m<sup>3</sup>/300 days = 172.95 m<sup>3</sup> say **173 m<sup>3</sup>/day.**

  
(Sharad Kumar Jain)  
Member Secretary I/C

  
(M. Hashim)  
Member

  
3.5.13  
(Amar Singh)  
Chairman



## Minutes of the 127<sup>th</sup> Meeting of SEIAA dated 22.04.2013

In context of above it was decided that PP should be asked to clarify about the discrepancy in the production capacity as submitted by him and provide the exact production capacity in per annum. The PP should submit the information by 15.06.2013 the letter should be endorsed to Collector Alirajpur also w.r.t. order No. 170 dated 05.04.2012.

**16. Case No. 775 /2012 - Prior Environmental Clearance for Proposed Residential Complex (Group Housing) " Royal Amar Greens" at Khasra No. 37/1/2, 38/1, 38/2, 39/1/1, 39/1/2, 39/1/3, 39/2 village - Niranjanpur, Indore (M.P.), total land area is 20,350 sq.m.(2.035 ha) and total built up area 45,159.98 sq m by M/s Man Developments through Director Shri Umesh Lilani G-9, Man Heritage, 6/2 South, Tukoganj, Indore, Distt. – Indore (M.P.)**

- i. The proposed project is Residential Complex (Group Housing) " Royal Amar Greens" at Khasra No. 37/1/2, 38/1, 38/2, 39/1/1, 39/1/2, 39/1/3, 39/2 village - Niranjanpur, Indore (M.P.) by M/s Man Developments through Director Shri Umesh Lilani G-9, Man Heritage, 6/2 South, Tukoganj, Indore, Distt. - Indore(M.P.)
- ii. As per the approval of T & CP Indore (vide L. No. 2344/S.P.604/10/Na. Gra. Ni./2011 dtd 08.04.11) the total land area is 20,350 sq.m.(2.035 ha) at Village –Niranjanpur, Tehsil – Indore, Distt. –Indore (M.P.). The total built up area proposed by PP is 45,159.98 sq m (Form-1 & 109<sup>th</sup> SEAC meeting dtd 06.11.12). The project comes under 8 (a) category (B) of schedule of EIA Notification, 2006 as the total construction is between 20,000 sqmt. & 1,50,000 sqmt. The project includes development of residential Complex (Group Housing) (P+6 floor) 10 Blocks.
- iii. The case was discussed in SEAC meetings 104<sup>th</sup> dtd 30.09.12, 106<sup>th</sup> dtd 10.10.12 109<sup>th</sup> dtd 06.11.12 and 119<sup>th</sup> SEAC meeting dtd 02.02.2013 and in 119<sup>th</sup> SEAC meeting recommended for grant of prior EC subject to 10 special conditions.
- iv. The case was discussed in depth and it is noted that :-
  - a. As per Khasra Panchsala 2010-11 submitted by the PP land is in the name of Amardeep Builders through partners Shri Pawan S/o Shri Asharam Agrawal and details of khasra nos. are as follows :

क्र		फार्म-1 में उल्लेख किये गये खसरा न.	टी एण्ड सी पी में उल्लेखित खसरा न.	स्वामित्व (खसरा पंचसाला अनुसार)		
	खसरा न.	एकका	खसरा न.	एकका	खसरा न.	एकका
1	37/1/2		37/1/2		37/1/2	0.243
2	38/1		38/1		38/1	0.299
3	38/2		38/2		38/2/मिन-1	0.059
4					38/2 मिन-2	0.059
5					38/2 मिन-3	0.061
6					38/2 मिन-4	0.058
7					38/2 मिन-5	0.058
8	39/1/1		39/1/1		39/1/1	0.099
9	39/1/2		39/1/2		39/1/2	0.250
10	39/1/3		39/1/3		39/1/3	0.250
11	39/2		39/2		39/2/मिन-1	0.119
12					39/2/मिन-2	0.120
13					39/2/मिन-3	0.120
14					39/2/मिन-4	0.120
15					39/2/मिन-5	0.120
कुल	7	20,350 वर्गमी.	7	2.035 हे.	15	2.035 हे.

(Sharad Kumar Jain)  
Member Secretary I/C

(M. Hashim)  
Member

(Amar Singh)  
Chairman




## Minutes of the 127<sup>th</sup> Meeting of SEIAA dated 22.04.2013

- b. PP has submitted notarized copy of Joint Venture Agreement (dtd 27.12.12) vide letter no. 4791/2012-21/CORR/4 dtd 11.01.13 to SEAC between M/s Amardeep Builders through partner Shri Pawan Agarwal & M/s Man Developments through partner Shri Rajendra Mansukhani for development and construction of residential complex in the proposed area of 2.035 ha.
- c. PP has submitted copy of registered development agreement (dtd 30.03.2011) between M/s Amardeep Builders through partner Shri Pawan Agarwal & M/s Man Developments through partner Shri Rajendra Mansukhani & Umesh Liliani
- d. The total water requirement is 253 KLD (163 KLD domestic + 46 KLD, flushing + 28 KLD horticulture + 1 KLD DG set cooling + 15 KLD swimming pool). The fresh water requirement is 163 KLD. The source of water supply is ground water. SEAC in its 119<sup>th</sup> meeting dtd 02.02.13 has recommended that fresh water demand shall not exceed from 178 KLD. PP has not submitted NOC of CGWA for supply of ground water. It was decided that as recommended by SEAC the fresh water demand should not exceed 178 KLD. The entire demand of fresh water should be met through the Municipal Water supply and there should be no extraction of ground water. PP should submit NOC for supply of 178 KLD fresh water from Municipal Corporation, Indore.
- e. PP has provided roof top rain water harvesting system and ground water recharge pits (2 nos.).
- f. The total waste water generation is 160 KLD. PP has provided sewage treatment plant of 200 KLD capacity. The total treated waste water 128 KLD. Out of this 46KLD is used for flushing 28 KLD Horticulture + 1KLD DG set cooling + 53 KLD irrigation). It was decided that the final disposal of treated waste water should be integrated with the Municipal sewer system. PP should submit NOC from Municipal Corporation, Indore for discharge of treated waste water.
- g. Regarding fire fighting PP has proposed facilities such as fire detectors, fire water pumps, automated fire water sprinklers, fire alarm system, fire extinguisher, hydro- pneumatic fire fighting, fire hydrants etc. The nearest fire station is Kabirkhedi is approximately 3.2 km from the proposed site. It is decided that PP should submit fire fighting NOC from Nagar Nigam Indore as per the MoEF, Gol office memorandum (vide no. 21-270/2008IA.III dtd 07.02.12) guidelines for high-rise buildings.
- h. The maximum height of the building is 18 m (P+ 6 floors). PP has provided internal main road 6.0 m, Front MOS 9.0 and side / rear MOS 6.0m. It was decided that the width of internal main road within the building campus should not be less than 15 m as per MoEF, Gol office memorandum (vide no. 21-270/2008IA.III dtd 07.02.12) guidelines for high-rise buildings between 15m-30m.
- i. As per MPBVR 2012 (Appendix I-1 of Rule 84 (1) clause I-3) required car parking is 452 ECS (45159.98 sqmt. / 100 = 452). PP has provided 384 ECS (Stilt parking 4273.12/30 = 143 ECS, Basement 6871.37/30 = 230 ECS, Open area = 11ECS). It is decided that PP should provide car parking space for 452 cases
- j. Approximately 1.07 tonnes per day of Municipal Solid waste shall be generated this shall be segregated at source and collected in movable bins of various sizes.

  
(Sharad Kumar Jain)  
Member Secretary I/C

  
(M. Hashim)  
Member

  
3.5.13  
(Amar Singh)  
Chairman



## Minutes of the 127<sup>th</sup> Meeting of SEIAA dated 22.04.2013

It is decided that PP should ensure the final disposal of MSW is linked with the Municipal Corporation, Indore. PP should submit the NOC from Municipal Corporation Indore for disposal of MSW.

- 17. Case no. 805/2012**, Prior Environmental Clearance for proposed Residential Project: "Salasar Heights" at Khasra No. 129, Village –Ohadpur, Tehsil – Gwalior, Distt. – Gwalior (M.P.) total land area 9590.00 sqmt. (0.959 ha) & total built up area 26387.00 sqmt. by M/s Salasar Balaji Real Infra through Shri Jitendra Singh Kushwaha, Director 19, A, Balwant Nagar, Thatipur, Gwalior (M.P.) 474011
- The proposed project is Residential Project: "Salasar Heights" at Khasra No. 129, Village –Ohadpur, Tehsil – Gwalior, Distt. – Gwalior (M.P.). The Proponent is M/s Salasar Balaji Real Infra through Shri Jitendra Singh Kushwaha, Director 19, A, Balwant Nagar, Thatipur, Gwalior (M.P.) 474011.
  - As per the T & CP Gwalior (L. No. 1173/04084/Na. Gra. Ni./2012 dtd 07.05.12) the total land area is 9590.00 sq m (0.959 ha) at Village –Ohadpur, Tehsil – Gwalior, Distt. – Gwalior (M.P.). The total built up area proposed by PP is 26387.00 sq m (Form-1 & 104<sup>th</sup> SEAC meeting dtd 30.09.12). The project comes under 8 (a) category (B) of schedule of EIA Notification, 2006 as the total construction is between 20,000 sqmt. & 1,50,000 sqmt. The project includes development of residential blocks Stilt + 11 floor, 14 Blocks, 378 Flats (From-1).
  - The case was discussed in 119<sup>th</sup> SEAC meeting dtd 02.02.2013 and recommended for grant of prior EC subject to 08 special conditions.
  - The case was discussed in depth and it is noted that :-
    - As per Khasra Panchsala 2011-12 submitted by the PP land is in the name of the M/s Salasar Balaji Real Infra through partners (Shri Jitendra Singh S/o Angand Singh, Rajesh Singh S/o Shri Ram Gopal Singh, Shobhana Sharma D/o Raghuwardyal Barua, Smt. Sunita Sharma D/o J.D.Tyagi and Smt. Seema Bhadoria W/o D.V.S. Bhadoria.) and details of khasra nos. are as follows :


क्र.	फार्म -1 में उल्लेख किये गये खसरा नं.		टी एण्ड सी पी में उल्लेखित खसरा नं.		खसरा पांचशाला वर्ष 2011-12		स्वामित्व (खसरा पांचशाला अनुसार)
	खसरा नं.	रकबा है.	खसरा नं.	रकबा है.	खसरा नं.	रकबा है.	
1	129		129/मिन-1		129/मिन-1	0.794	मेसर्स सालासर बालाजी रियल इन्फ्रा ग्वालियर द्वारा पार्टनर जितेन्द्र सिंह पुत्र अमन्द सिंह, राजेश सिंह पुत्र रामगोपाल सिंह, शोभना शर्मा पुत्री रघुवर दयाल बरुआ, श्रीमती सुनीता शर्मा पुत्री जे. डी. त्यागी और श्रीमती सीमा भदौरिया पत्नी डी. वी. एस. भदौरिया भूमि स्वामी
2			129/मिन-2		129/मिन-2	0.165	मेसर्स सालासर बालाजी रियल इन्फ्रा ग्वालियर बगैर वंशारह नं. 129/मिन-1
	कुल 1		0.959 हे. 9590 वर्गमीटर	0.959 हे. 9590 वर्गमीटर	2	0.959 हे.	

It is decided that PP should submit certified copy of registered partnership deed.

- It is noted that the total water requirement is 269 KLD and fresh water requirement is 161 KLD. The source of water is municipal supply. SEAC in its

  
**(Sharad Kumar Jain)**  
 Member Secretary I/C

  
**(M. Hashim)**  
 Member

  
**(Amar Singh)**  
 Chairman




## Minutes of the 127<sup>th</sup> Meeting of SEIAA dated 22.04.2013

119<sup>th</sup> meeting dtd 02.02.13 has recommended that fresh water demand shall not exceed from 161 KLD (Municipal Water Supply 96 KLD and Ground water 65 KLD). PP has submitted NOC from Nagar Palika Nigam, Gwalior (vide letter no. 232 dtd 25.03.13) for supply of 161 KLD water and is satisfactory. It is decided that the entire demand of fresh water should be met through the Municipal Water supply and there should be no extraction of ground water.

- c. The total waste water generation is 185.4 KLD. PP has provided sewage treatment plant of 186 KLD capacity. The total treated waste water 168 KLD. Out of this 107 KLD is proposed to be recycled (flushing – 72.86 KLD and horticulture – 35.12 KLD while extra treated water will be 60 KLD). PP has applied (vide letter dtd. 02.04.13) to Nagar Nigam, Gwalior for discharge of extra treated water in Municipal Corporation sewer line. It was decided that PP should ensure (60 KLD) the final disposal of treated waste water is integrated with the Municipal sewer system. PP should submit NOC from Municipal Corporation, Gwalior for discharge of treated waste water.
- d. PP has provided rooftop rain water harvesting system with network of percolations wells for artificial recharge of ground water.
- e. The fire fighting system have been designed as per National Building Code 2005 and PP has provided facilities such as hose reel system & wet riser system connected with water tanks, sprinkler system, emergency fire alarm system, fire extinguisher, fire exit, fire control room, overhead two water tanks with 10,000 L capacity and underground tank with 75,000 L capacity etc. PP has submitted fire fighting NOC from Nagar Palika Nigam, Gwalior (vide no. 116/2012/4/11/Fire 276 Gwalior dtd 09.08.2012) which is satisfactory. The distance of fire station is 3.1 km as per letter no. 1/13/4/11 Fire dtd. 18.03.13 from Nagar Palika Nigam, Gwalior which is within the range for building having height between 30-45 m as per the MoEF, Gol office memorandum (vide no. 21-270/2008IA.III dtd 07.02.12) guidelines for high-rise buildings.
- f. The maximum height of the building is 33 m (stilt + 11). PP has provided ROW 33 m, Front MOS 16.50 and side / rear MOS 7.50 m. It was decided that the width of internal main road within the campus of the building should not be less than 18 m as per MoEF, Gol office memorandum (vide no. 21-270/2008IA.III dtd 07.02.12) guidelines for high-rise buildings between 30 – 45 m.
- g. Approximately 0.633 tonnes per day of Municipal Solid waste shall be generated this shall be segregated at source and collected in different colored covered bins. PP has applied to Nagar Nigam, Gwalior (vide letter dtd 20.09.12) for disposal of Municipal Solid waste. It is decided that the final disposal of MSW should be linked with the Municipal Corporation, Gwalior. PP should submit the NOC from Municipal Corporation Gwalior for disposal of MSW.
- h. As per MPBVR required car parking is 264 ECS ( $26387.00/100 = 264$  ECS) and PP (vide letter dtd 01.04.2013) has provided 374 ECS (1<sup>st</sup> basement  $5050/35 = 144$  cars, 2<sup>nd</sup> Basement  $5072/35 = 144$  cars, stilt parking area  $2587/30 = 86$  cars) which is sufficient

  
(Sharad Kumar Jain)  
Member Secretary I/C

  
(M. Hashim)  
Member

  
3.5.13  
(Amar Singh)  
Chairman



**Minutes of the 127<sup>th</sup> Meeting of SEIAA dated 22.04.2013**

18. **Case No. 815/2012-** Prior Environmental Clearance for Sand quarry (Manual) in an area of 2.0 ha for production capacity 11,622.64 cubic meter per year at Khasra No. 61, Village Nivari, Tehsil Chicholi, District Betul, MP by Shri Mukesh Malviya S/o Shri Munshi Malviya, Main Road, Bajar Chouk, Chicholi District Betul (MP)-460330.

i. The case was discussed in 103<sup>rd</sup> SEAC meeting dated 12.09.2012 and **recommended in 119<sup>th</sup> SEAC meeting dtd. 02.02.2013** ..... based on the submission of documents and presentation made by the PP the committee has **recommended for grant of prior EC to the project subject to the 11 conditions.**

ii. It was noted that the PP has applied in **Form-I** for Prior Environmental Clearance of **Sand quarry** (Manual) in an area of 2.0 ha. for production capacity of 11,622.64 cubic meter/year at **Survey No. 61** at Village Nivari, Tehsil Chicholi, District Betul (M.P.). It is found that PP has submitted the copy of the letter from office of the Collector (Mining), District-Betul (vide L.No. 720 dated 30.04.2012) where in temporary permission for mining is mentioned.

iii. As per information given by the PP in Appendix-1 duly certified by DFO & Tehsildar, the Interstate Boundary and National Park/Sanctuary are not within 10 Km. radius. Hence, **General Conditions are not attracted.**

iv. It was noted that as per **Appendix-I**, certified by the Tehsildar, there is no habitation/settlement and water body at the **distance of 500 m. from the mining site.**

v. It was noted that the information about the distance of mining site from the Forest (Reserved/Protected) land is not available in the records.

vi. It was noted that neither PP nor SEAC has mentioned about the distance of the any other mine from the proposed mining site.


vii. The PP has proposed the lease period for 2 years and SEAC has recommended 2 years lease period.


viii. The Environmental Management Scheme (EMS) submitted by the PP as a part of **Appendix-II** was examined and found that the EMS as submitted by PP is sketchy.


ix. It was decided to accept the recommendation of 119<sup>th</sup> SEAC meeting dtd 02.02.2013 to grant *Prior Environmental Clearance* for **Sand Quarry** in an area of 2.0 ha. for production capacity of 11,622.64 cubic meter/year at Khasra No. 61, at Village Nivari, Tehsil Chicholi, District Betul (M.P.) for lease period of **Two years** by Shri Mukesh Malviya S/o Shri Munshi Malviya, Main Road, Bajar Chouk, Chicholi District Betul (MP)-460330 subject to the following conditions :-

➤ **The sand mining should be carried out at the distance of 15 m. from the stream bed.**

➤ In case if the distance of mining site is less than 250 m. from forest land the Collector would ensure that the PP has obtained the NOC from the

  
(Sharad Kumar Jain)  
Member Secretary I/C

  
(M. Hashim)  
Member

  
25.13  
(Amar Singh)  
Chairman



## Minutes of the 127<sup>th</sup> Meeting of SEIAA dated 22.04.2013

committee constituted under the Chairmanship of PS Forest before execution of quarry agreement/ mining.

- Before granting the lease or permit to the PP the Collector will ensure that, there is no other prior existing mining lease or permit in operation at or within the distance of 250 m. from the this case mining area which makes the total mining lease area more than 5.0 ha. He shall intimate the position within one month to the SEIAA.

In case there is no other mining lease or permit in operation within 250 m. distance the Collector will also ensure that the permission for any new mine will not be granted without Prior EC from competent authority.

- **The collector will get a detailed EMS from PP and approve it before granting mining lease or permit.** Following points should be incorporated in the EMS :-
  - Precaution during dumping and stabilization of the top soil to be excavated and its utilization for rehabilitation of the land after quarrying.
  - Scheme of removal, storage and utilization of overburden.
  - Scheme of plantation of trees.
  - Measure for prevention air and water pollution.
  - Specific measures for addressing socio-economic concerns of local inhabitants like health, water, employment etc.
  - Other measures to be taken for minimizing the adverse effect of quarrying operation on the environment.
- The Collector or an officer authorized by him will ensure the implementation of the EMS accordingly.
- The PP will submit the approved copy of the EMS to the SEIAA office within 15 days of its approval from the collector.

**19. Case No. 914/2012-** Prior Environmental Clearance for **Stone Boulder Quarry** (Manual/Semi Mechanized Method) in an area of 2.0 ha. for production capacity of 40,000 m<sup>3</sup> per year at Khasra No. 590 at Village-Rabadiya, Tehsil-Tonkhhurd, Distt.-Dewas (M.P.) by Shri Dilip Upadhyay S/o Shri Prabhudyal Upadhyay, 64, Vrandawan Garden, SCH No. 140, Near Bengali Square, Indore, MP-452001.

- i. The case was **discussed in 112<sup>th</sup> SEAC meeting dtd. 17.12.2012 and recommended in 119<sup>th</sup> SEAC meeting dtd. 02.02.2013** ..... based on the submission of documents and presentation made by the PP the committee has **recommended for grant of prior EC to the project subject to the 11 conditions.**
- ii. It was noted that the PP has applied in **Form-I** for Prior Environmental Clearance of **Stone/Boulder Quarry** in an area of 2.0 ha. for production capacity of 40,000 m<sup>3</sup> per year at **Survey No. 590** at Village-Rabadiya, Tehsil-Tonkhhurd, Distt.-Dewas (M.P.). It is found that PP has submitted the copy of the letter from office of the Collector (Mining), District-Dewas (vide

  
(Sharad Kumar Jain)  
Member Secretary I/C

  
(M. Hashim)  
Member

  
(Amar Singh)  
Chairman



## Minutes of the 127<sup>th</sup> Meeting of SEIAA dated 22.04.2013

No. 845 dated 19.07.2012) wherein temporary permission for mining is mentioned.

- iii. As per information given by the PP in Appendix-1 duly certified by DFO & Tehsildar, the Interstate Boundary and National Park/Sanctuary are not within 10 Km. radius. Hence, **General Conditions are not attracted**.
- iv. It was noted that as per **Appendix-I**, certified by the Tehsildar, there is no habitation/settlement and water body at the **distance of 500 m. from the mining site**.
- v. It is noted that the distance of mining site from the Forest Boundary is 2 k.m. (vide DFO, Dewas L.No. 8701 dtd. 27.08.2012).
- vi. It was noted that neither PP nor SEAC has mentioned about the distance of the any other mine from the proposed mining site.
- vii. It was noted that the PP has proposed the lease period for ten years and SEAC has recommended ten years lease period.

*The issue was discussed and the authority disagreed with the recommendation of SEAC to allow **Ten years** lease period and decided to allow for **Two years** lease period as done in other cases of minor minerals as per decision taken in 107<sup>th</sup> SEIAA meeting dated 17-09-2012.*

- viii. The Environmental Management Scheme (EMS) submitted by the PP as a part of **Appendix-II** was examined and found that the EMS as submitted by PP is sketchy.
- ix. It was decided to accept the recommendation of 119<sup>th</sup> SEAC meeting dtd 02.02.2013 to grant Prior Environmental Clearance for **Stone/Boulder Quarry** (Manual/Semi Mechanized Method) in an area of 2.0 ha. for production capacity of 40,000 m<sup>3</sup> per year at Khasra No. 590 at Village-Rabadiya, Tehsil-Tonkikhurd, Distt.-Dewas (M.P.) for maximum period of **Two years** by Shri Dilip Upadhyay S/o Shri Prabhudyal Upadhyay, 64, Vrandawan Garden, SCH No. 140, Near Bengali Square, Indore, MP-452001 subject to the following conditions :-

- Before granting the lease or permit to the PP the Collector will ensure that, there is no other prior existing mining lease or permit in operation at or within the distance of 250 m. from the this case mining area which makes the total mining lease area more than 5.0 ha. He shall intimate the position within one month to the SEIAA.

In case there is no other mining lease or permit in operation within 250 m. distance the Collector will also ensure that the permission for any new mine will not be granted without Prior EC from competent authority.

- **The collector will get a detailed EMS from PP and approve it before granting mining lease or permit.** Following points should be incorporated in the EMS :-
  - Precaution during dumping and stabilization of the top soil to be excavated and its utilization for rehabilitation of the land after quarrying.

  
(Sharad Kumar Jain)  
Member Secretary I/C

  
(M. Hashim)  
Member

  
(Amar Singh)  
Chairman



## Minutes of the 127<sup>th</sup> Meeting of SEIAA dated 22.04.2013

- Scheme of removal, storage and utilization of overburden.
  - Scheme of plantation of trees.
  - Measure for prevention air and water pollution.
  - Specific measures for addressing socio-economic concerns of local inhabitants like health, water, employment etc.
  - Other measures to be taken for minimizing the adverse effect of quarrying operation on the environment.
- The Collector or an officer authorized by him will ensure the implementation of the EMS accordingly.
- The PP will submit the approved copy of the EMS to the SEIAA office within 15 days of its approval from the collector.


**20. Case No. 935/2012-** Prior Environmental Clearance for Stone Boulder quarry (Manual opencast method) in an area of 3.92 ha for production capacity 15,000 cum per year at Khasra No. 212, 213, 301, 300, 2114, 295, 296/2, 294, 215, 267, 268, 270, 266, 293, at Village Pipaldela, Tehsil & District Jhabua, MP by Shri Sumer Singh S/o Shri Kal Singh Ajnar, Village Chhapri, Post Kalidevi, Tehsil & District Jhabua, MP-457661.


- i. The case was discussed in 113<sup>th</sup> SEAC meeting dtd. 18.12.2012 and **recommended in 119<sup>th</sup> SEAC meeting dtd. 02.02.2013** ..... based on the submission of documents and presentation made by the PP the committee has **recommended for grant of prior EC to the project subject to the 14 conditions.**
- ii. It was noted that the PP has applied in **Form-I** for Prior Environmental Clearance **of Stone Boulder quarry** (Manual opencast method) in an area of 3.92 ha. for production capacity of 15,000 cubic meter/year at **Survey No. 212, 213, 301, 300, 2114, 295, 296/2, 294, 215, 267, 268, 270, 266, 293** at Village Pipaldela, Tehsil & District Jhabua (M.P.). It is found that PP has submitted the copy of the letter from office of the Collector (Mining), District-Jhabua (vide L.No. 578 dated 03.09.2012) where in temporary permission for mining is mentioned.
- iii. As per information given by the PP in Appendix-1 duly certified by DFO & Tehsildar, the Interstate Boundary and National Park/Sanctuary are not within 10 Km. radius. Hence, **General Conditions are not attracted.**
- iv. It was noted that as per **Appendix-I**, certified by the Tehsildar, there is water body within **500 m. from the mining site.**

In this context it was decided to write the Collector to seek information regarding the size of the water body, water availability in it and use of its water by local residents. This information should be available to SEIAA within one month. A copy of the letter should be endorsed to the PP also.

The meeting ended with vote of thanks to the chair.

  
(Sharad Kumar Jain)  
Member Secretary I/C

  
(M. Hashim) 3.5.2013  
Member

  
(Amar Singh) 3.5.13  
Chairman